DUPLICATE

DAILY WEATHER SUMMARY

November 2000

The Met.Office

DATA UKMO Duplicate
National Meteorological Library
FitzRoy Road, Exeter, Devon. EX1 3PB

National Meteorological Library & Archive
London Road, Bracknell, Berkshire, RG12 2SZ U.K.
TEL: 01344 85 4838 GTN: 1443 4838
fax : 01344 85 4840 *EMAIL:* metlib@meto.gov.uk
http://www.meto.gov.uk/sec1/sec1pg7.html

This publication must be returned or renewed by the last date shown below. Renewal depends on reservations. Extended loans must be authorised by the Librarian. Publications must **NOT** be passed to other readers.

-6 MAR 2001 21 FEB 2003 17 Mar 03		

3 8078 0006 1897 7

DAILY WEATHER SUMMARY

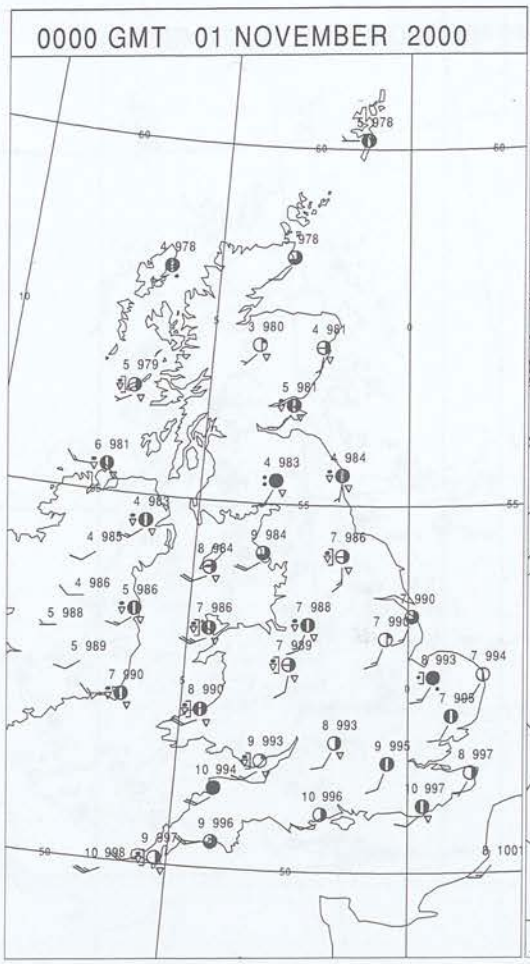

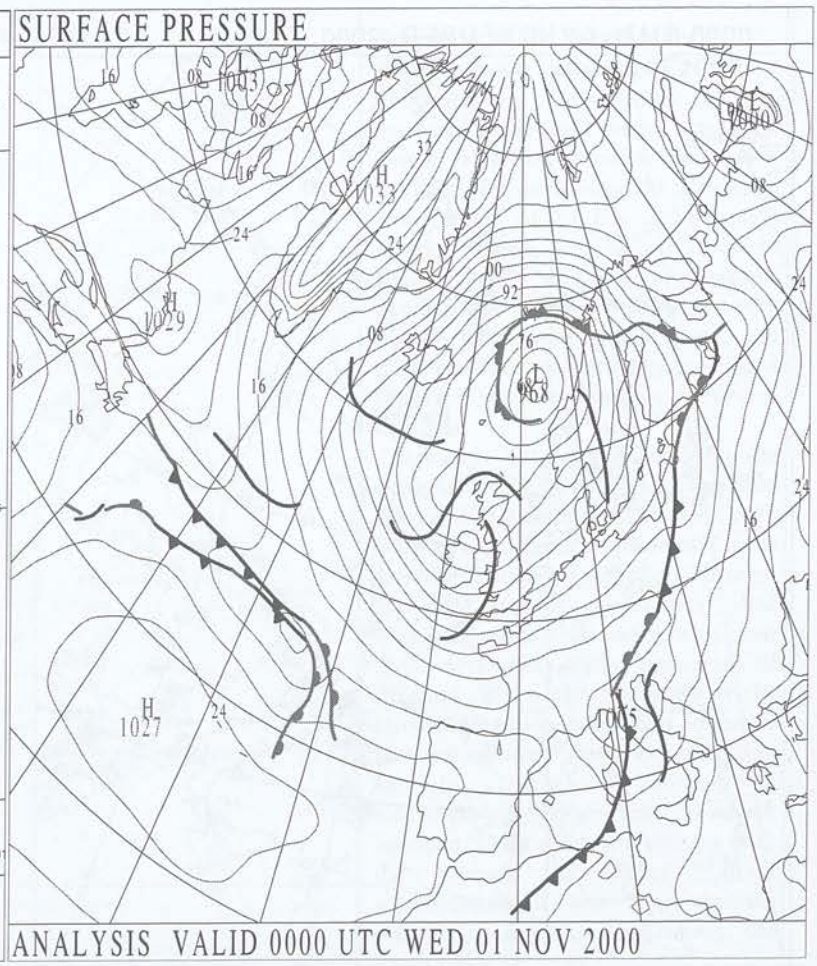

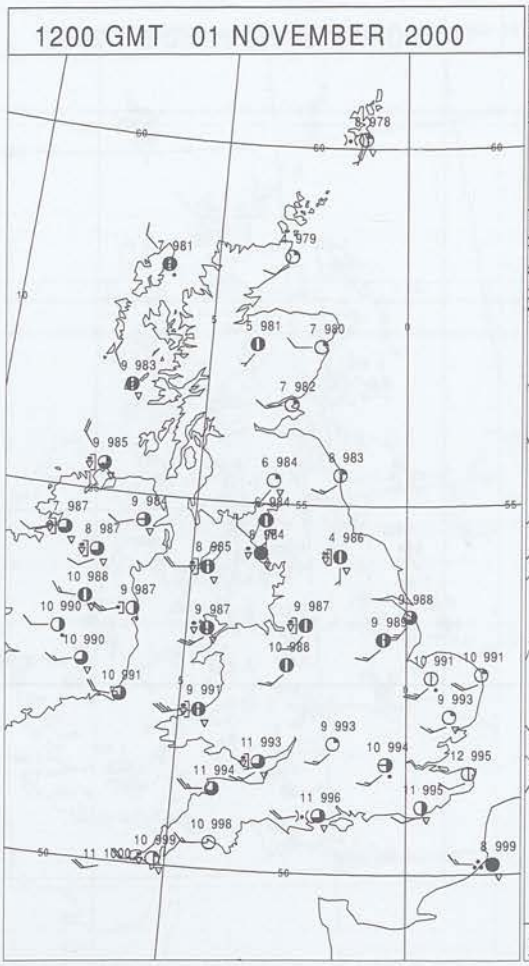

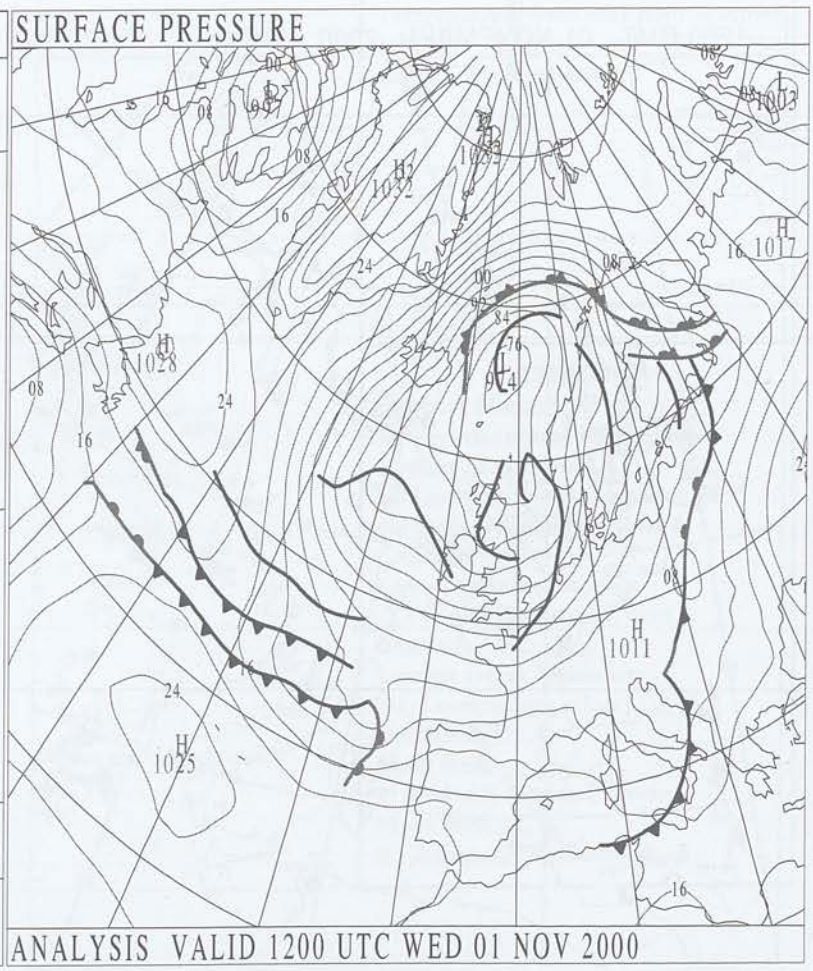

Crown Copyright 2000, All Rights Reserved

SURFACE REPORTS

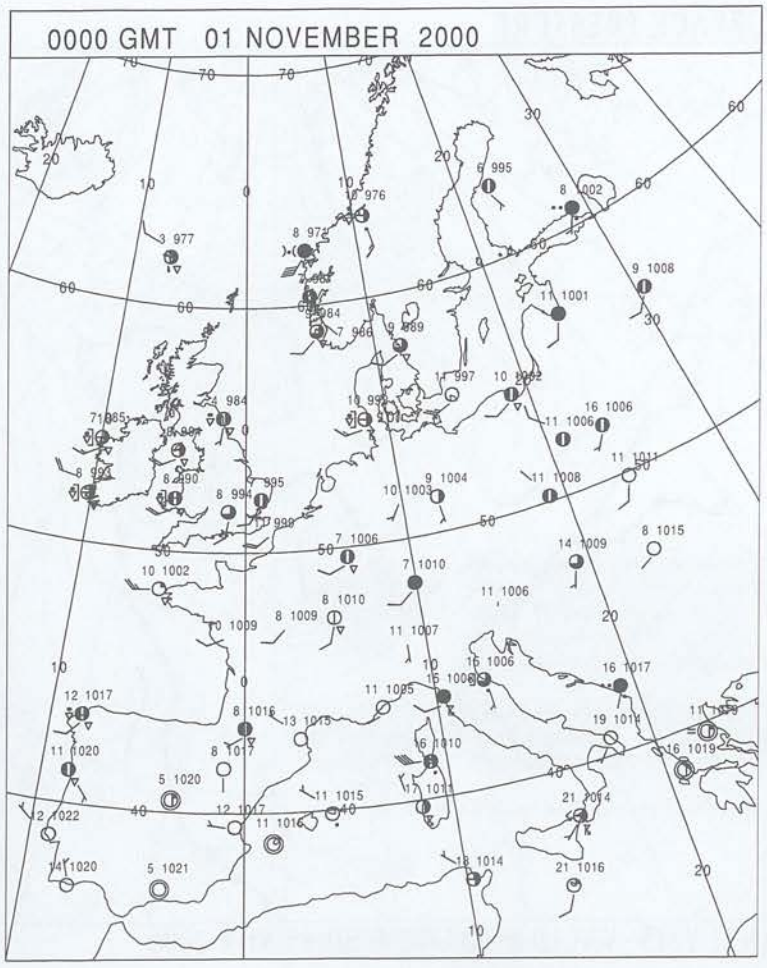

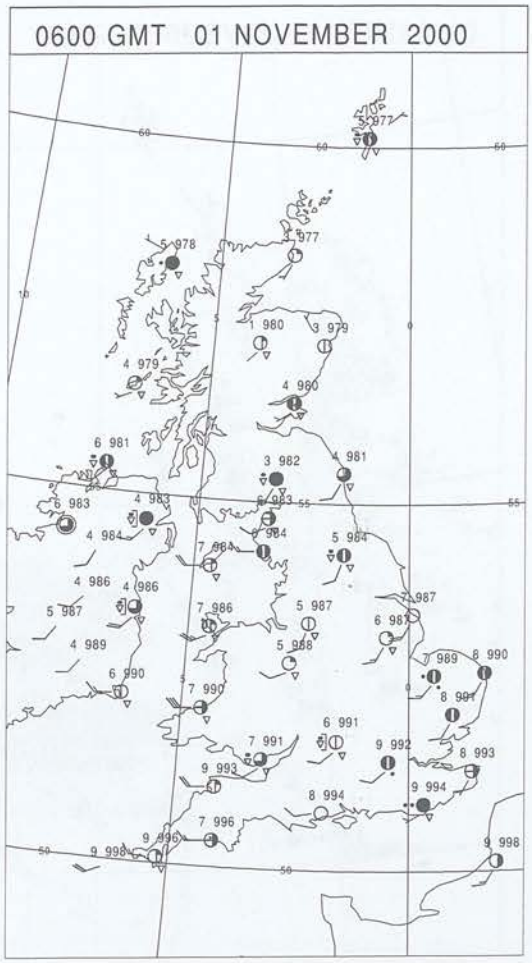

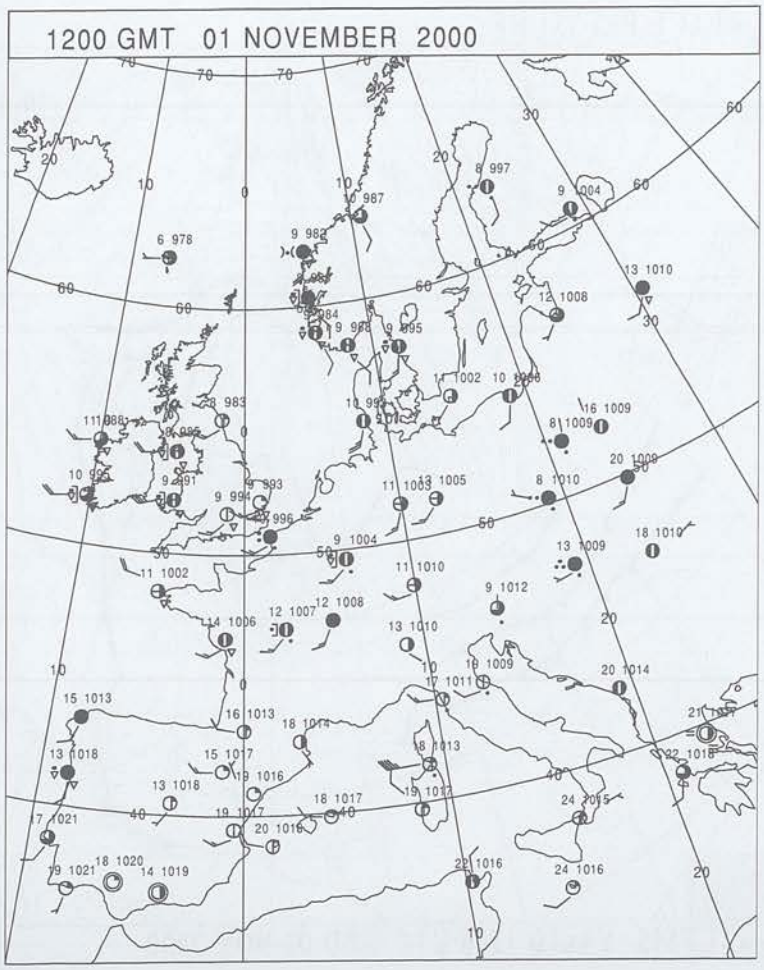

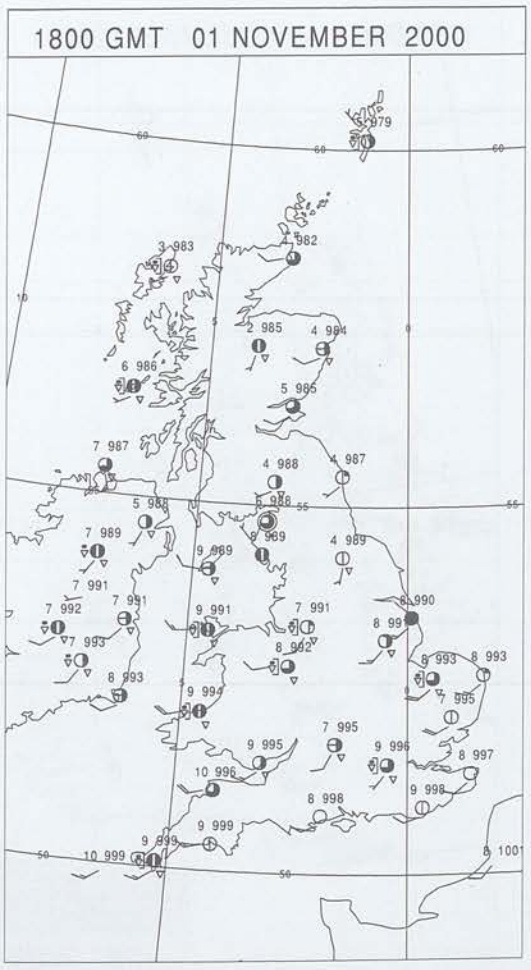

Crown Copyright 2000, All Rights Reserved

SIGNIFICANT WEATHER

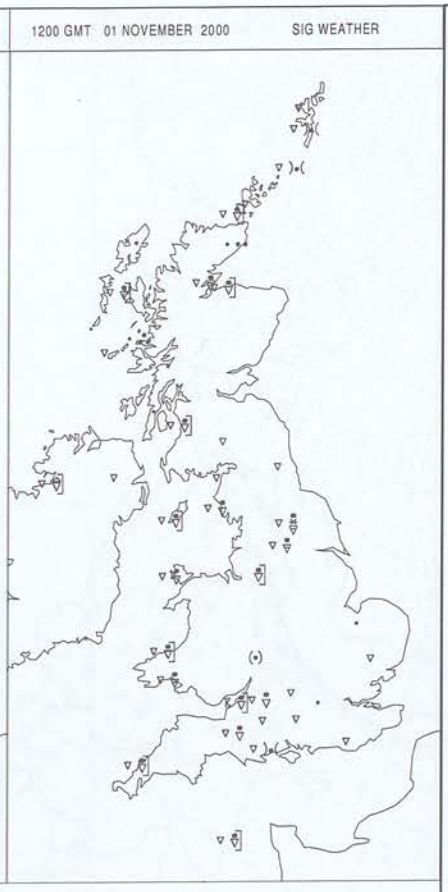

Summary of UK Weather for Wednesday 01 November 2000.

Through the early hours it was generally cloudy and breezy across the British Isles with showers. These were heaviest and most frequent across the western half of the UK and although mainly of rain, hail was reported in Wales. A number of troughs developed, carrying showers into eastern parts from time to time, and these produced rather more prolonged spells of heavy rain across northwest England.

There was little change through the daylight hours, other than that East Anglia, the Southeast and the South coast became mainly dry and saw some reasonable spells of sunshine. Through the early evening the showers died back westwards even more, with clear spells developing across large parts of England, Wales and Scotland. At the same time winds eased light to gentle and this allowed some localised mist and fog patches to develop in northwest England and southern Scotland. During the late evening with the winds becoming more southwesterly a few light showers started to spread inland along the south coast.

Temperatures were near normal across southern England and Wales but rather cold elsewhere.

EXTREMES

Highest Maximum:
12.6 Southampton, Hampshire
Lowest Maximum:
5.0 Leeming, North Yorkshire
5.0 Loch Glascarnoch, Ross & Cromarty
Lowest Minimum:
-3.1 Loch Glascarnoch, Ross & Cromarty
Lowest Grass Minimum:
-6.6 Lossiemouth, Moray (In Grampian R)
Most Rain:
21.8 Isle Of Portland, Dorset
Most Sun:
8.1 Boulmer, Northumberland

Crown Copyright 2000, All Rights Reserved

Wednesday 1 November 2000

DAILY CLIMATE DATA

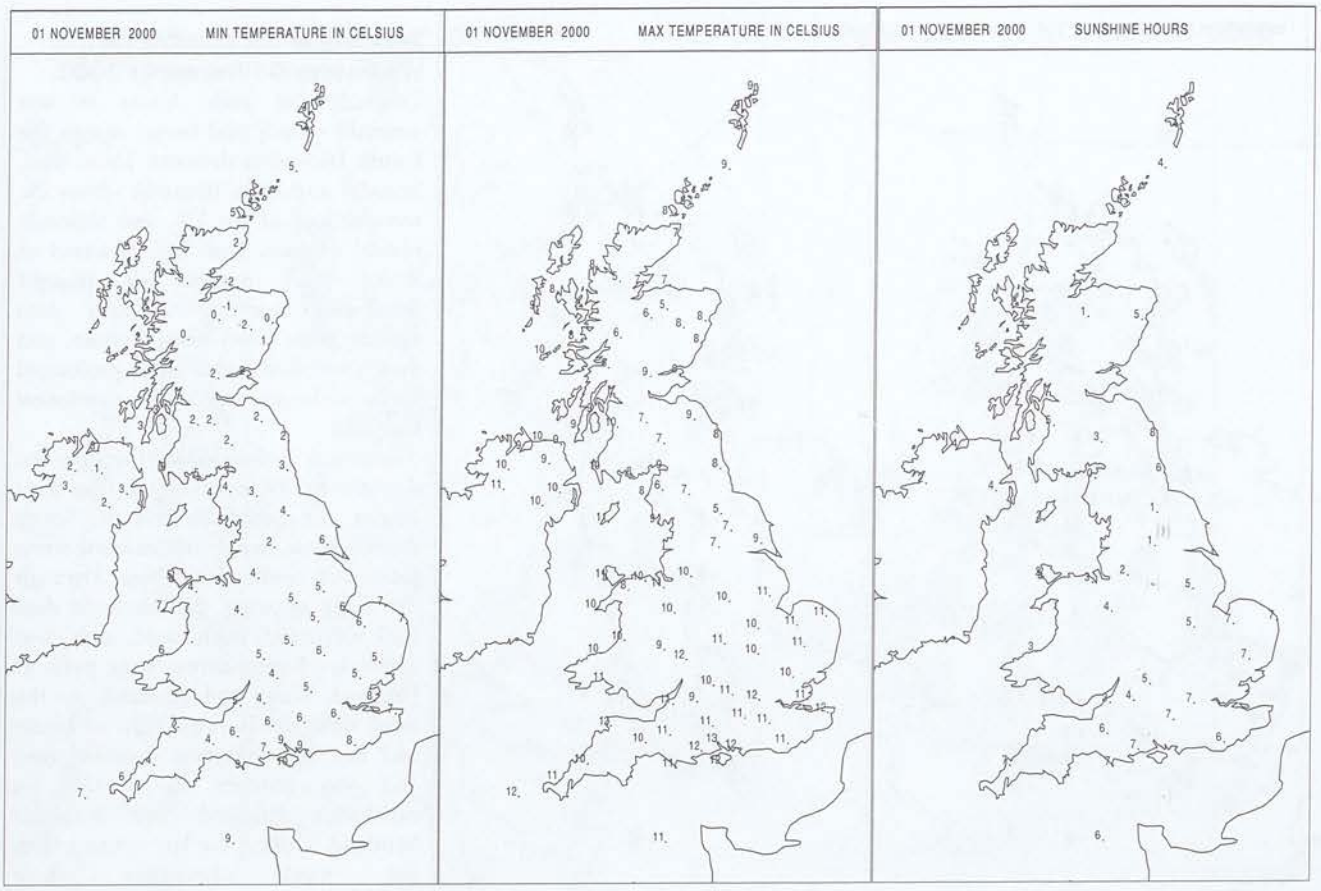

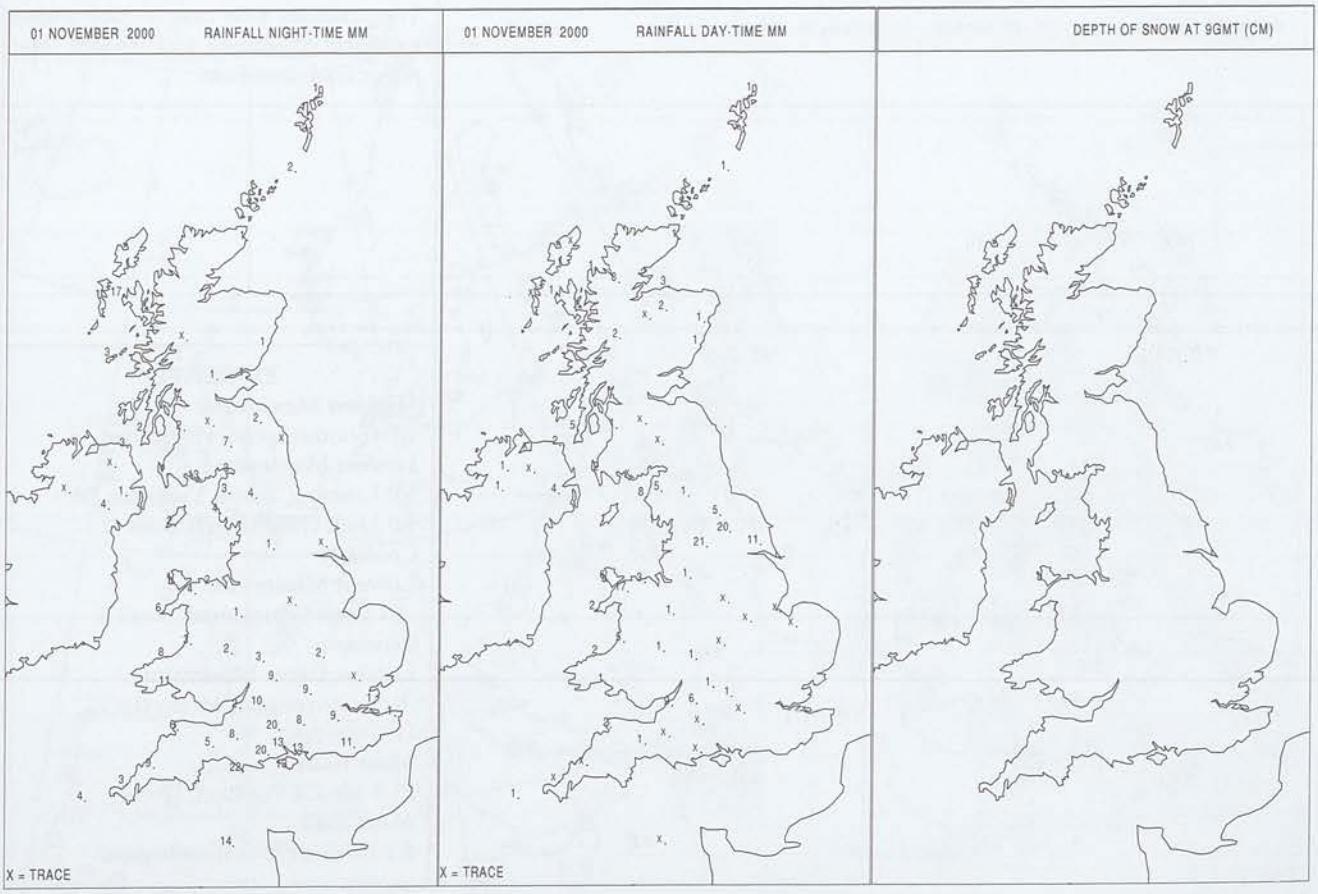

Crown Copyright 2000, All Rights Reserved

DAILY WEATHER SUMMARY

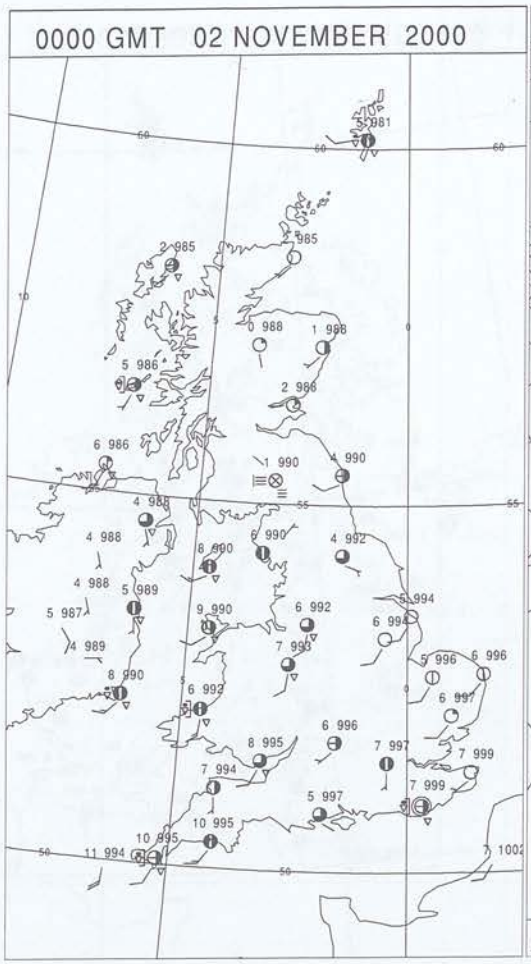

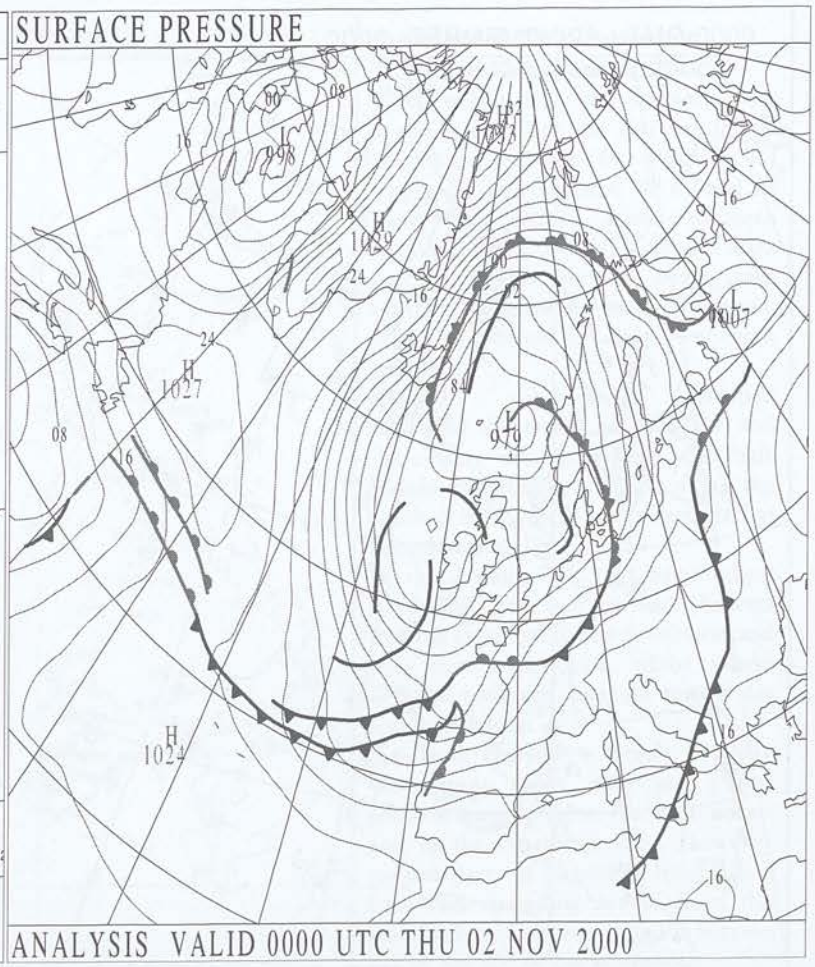

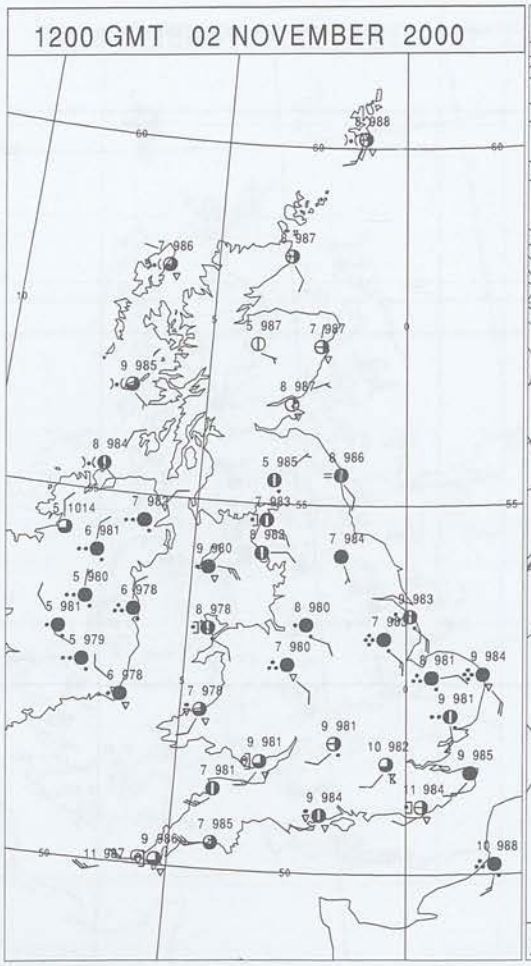

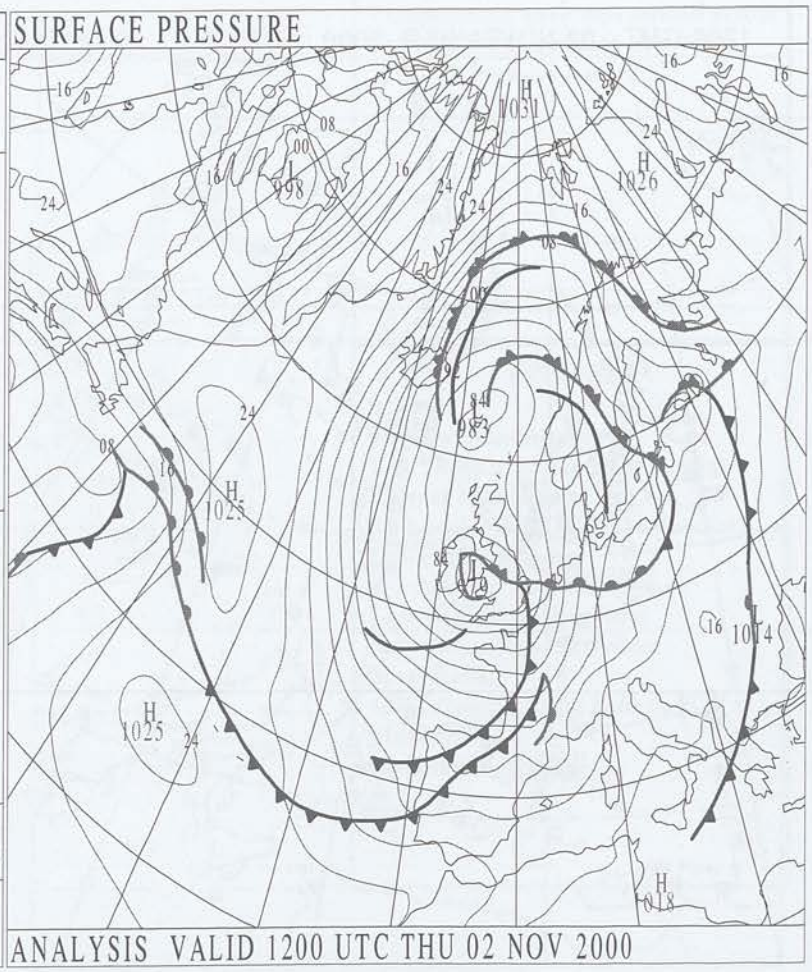

Crown Copyright 2000, All Rights Reserved

SURFACE REPORTS

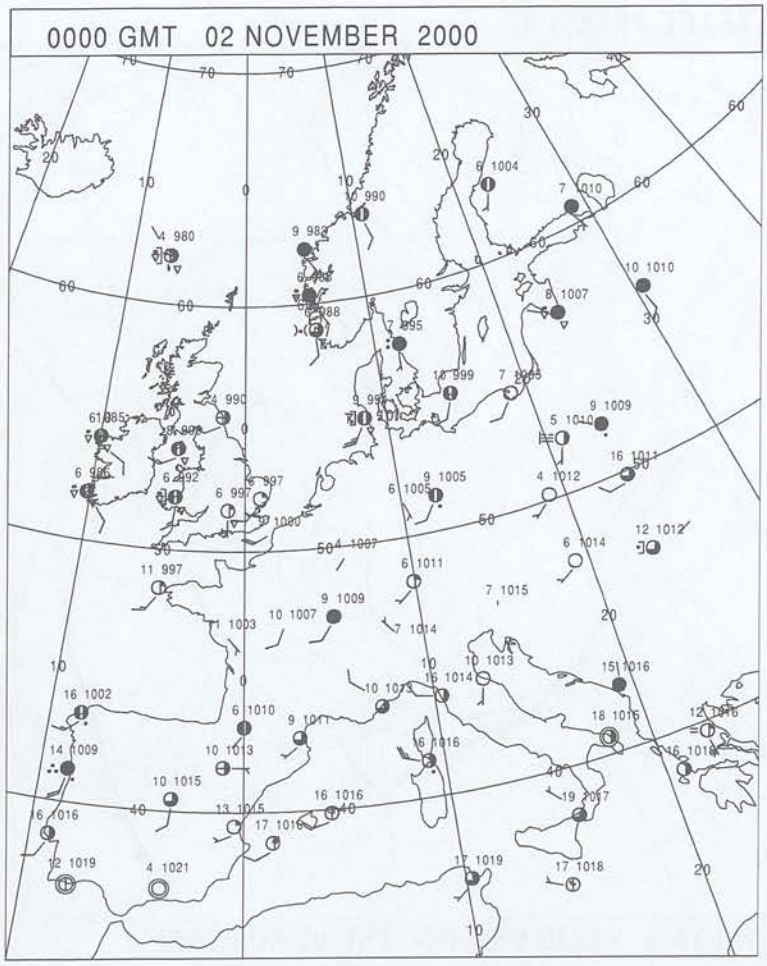

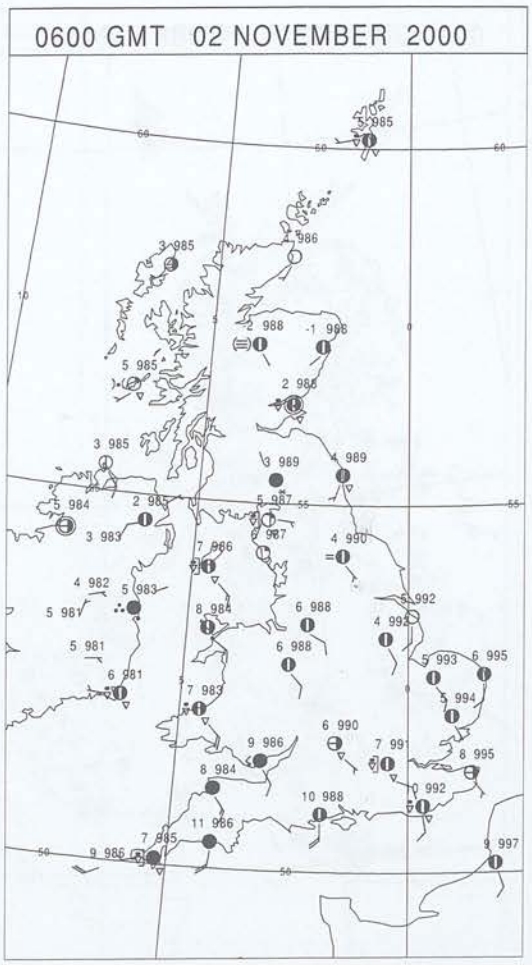

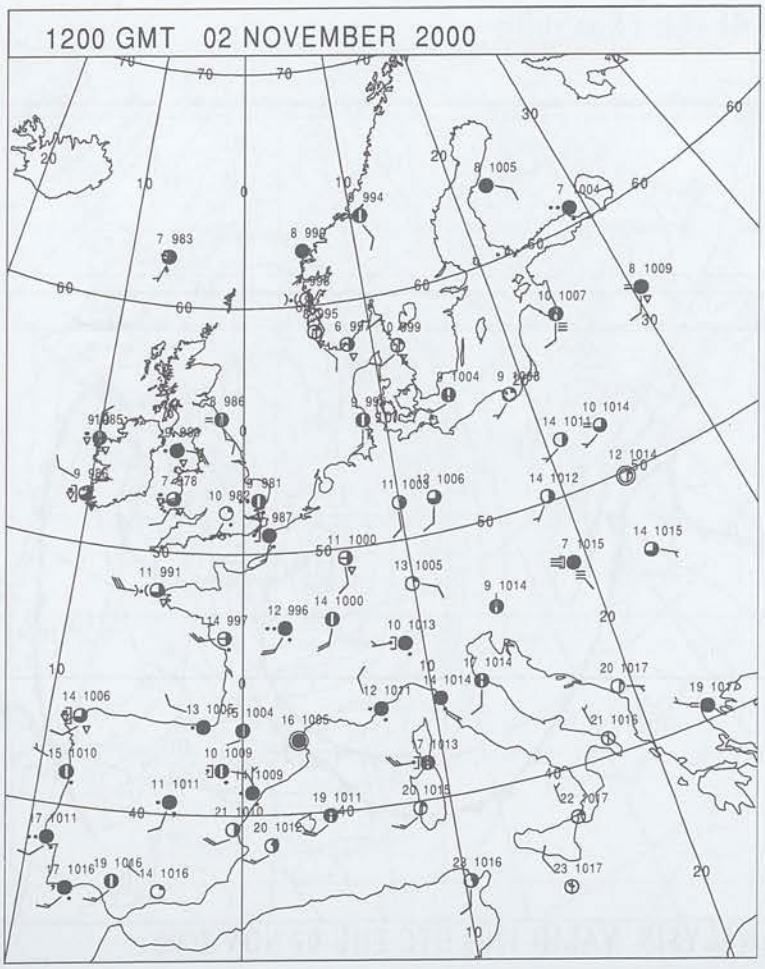

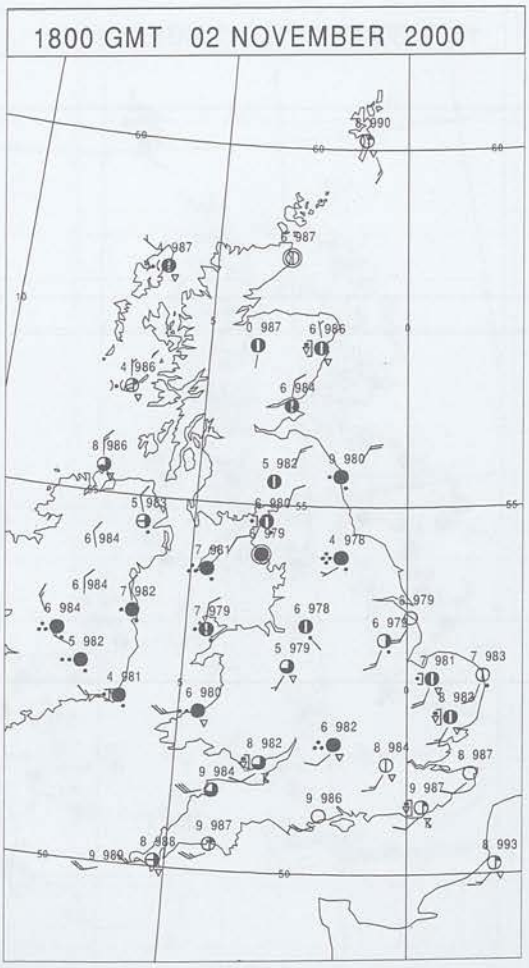

Crown Copyright 2000, All Rights Reserved

SIGNIFICANT WEATHER

Summary of UK Weather for Thursday 02 November 2000.

Much of the UK was dry with clear spells at first, but the showers in the Southwest and the far southeast of England were displaced as a band of heavy rain arrived across southern England and Wales soon after daybreak. This moved north into northern England by early afternoon, where it turned to sleet over high ground.

Frequent showers, developed following clearance of the rain and these were often thundery with hail. Winds gusted to over 50kts along the south coast with 55 knots recorded at Langdon Bay.

In the evening the rain band edged north into the borders and showers became confined to the Southwest and near the south coast, whilst inland areas of southern England turned dry and largely clear.

Scotland enjoyed a largely dry day with sunny spells, with just a few showers mostly near the east coasts and in the Northern Isles. However eastern parts of Northern Ireland saw light rain spreading across from the mainland in the morning but it became dry by the end of the afternoon.

Temperatures were near normal across Scotland but rather cold elsewhere.

EXTREMES

Highest Maximum:
12.1 Thorney Island, West Sussex
Lowest Maximum:
5.5 Lough Fea W.Wks, Londonderry
Lowest Minimum:
-4.2 Aboyne, Aberdeenshire
Lowest Grass Minimum:
-7.7 Aboyne, Aberdeenshire
Most Rain:
48.8 Leeming, North Yorkshire
Most Sun:
7.0 Kirkwall, Orkney

Crown Copyright 2000, All Rights Reserved

DAILY CLIMATE DATA

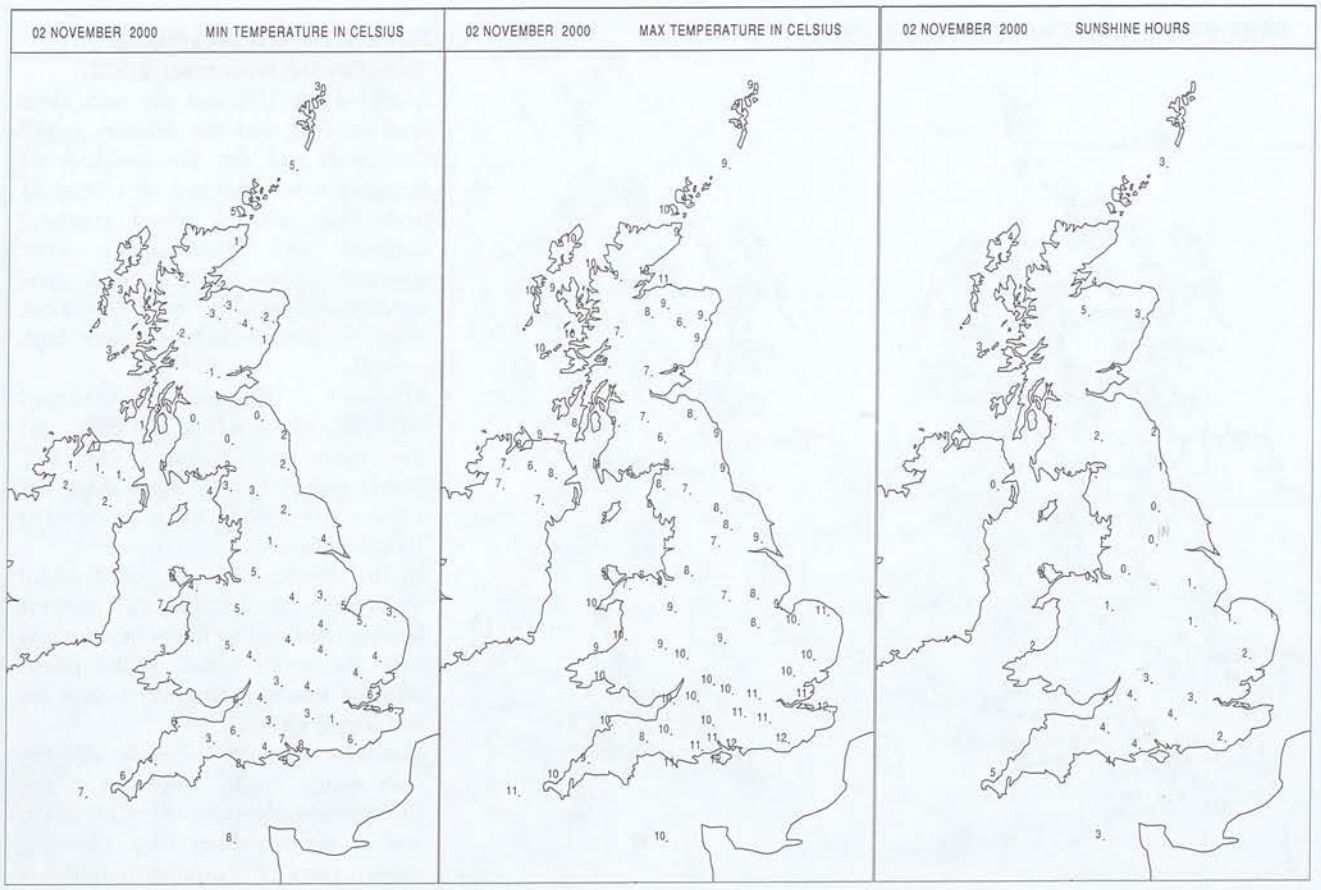

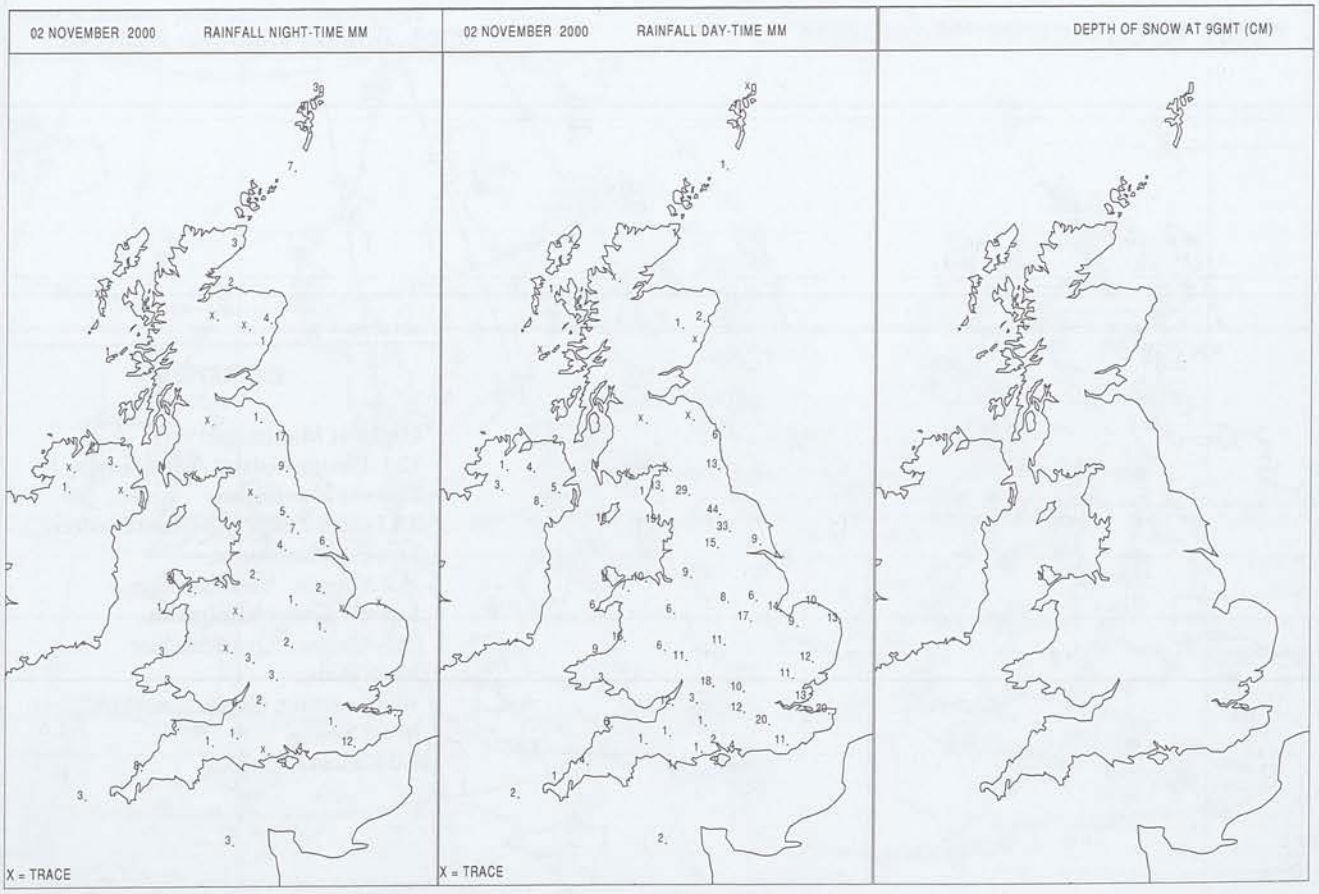

Crown Copyright 2000, All Rights Reserved

DAILY WEATHER SUMMARY

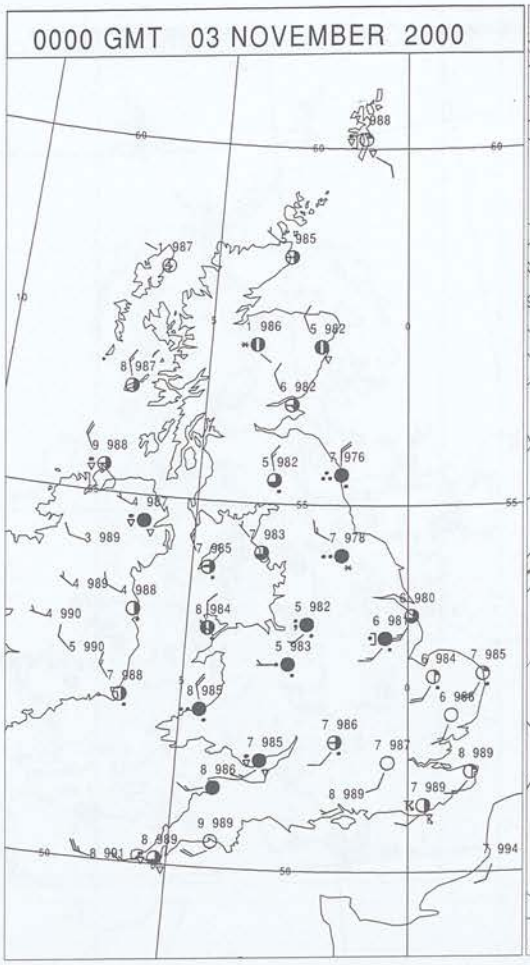

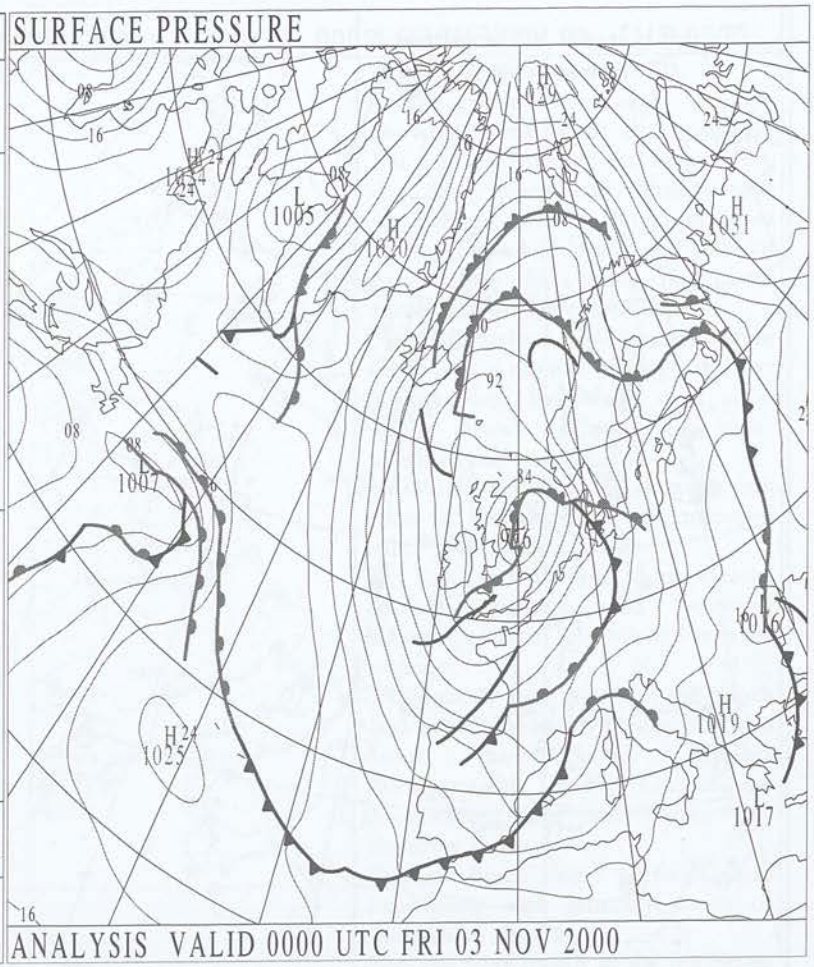

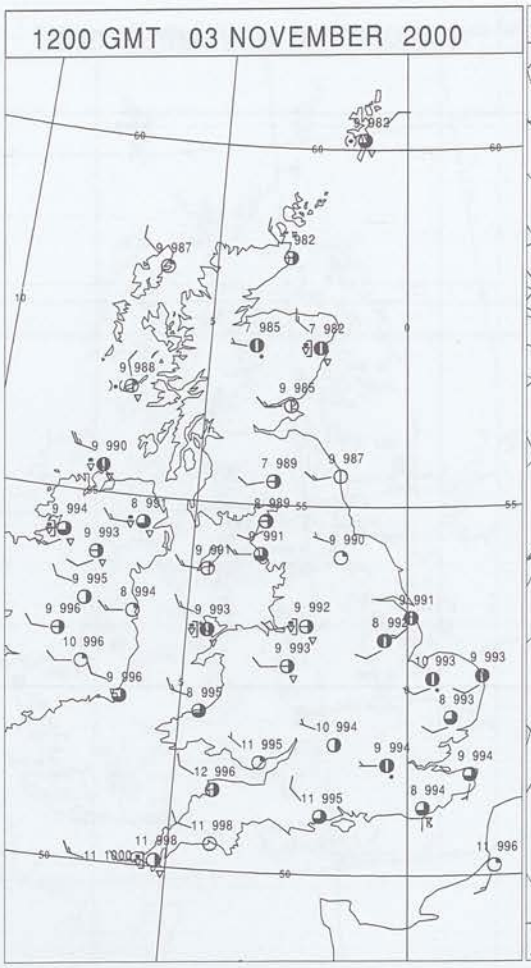

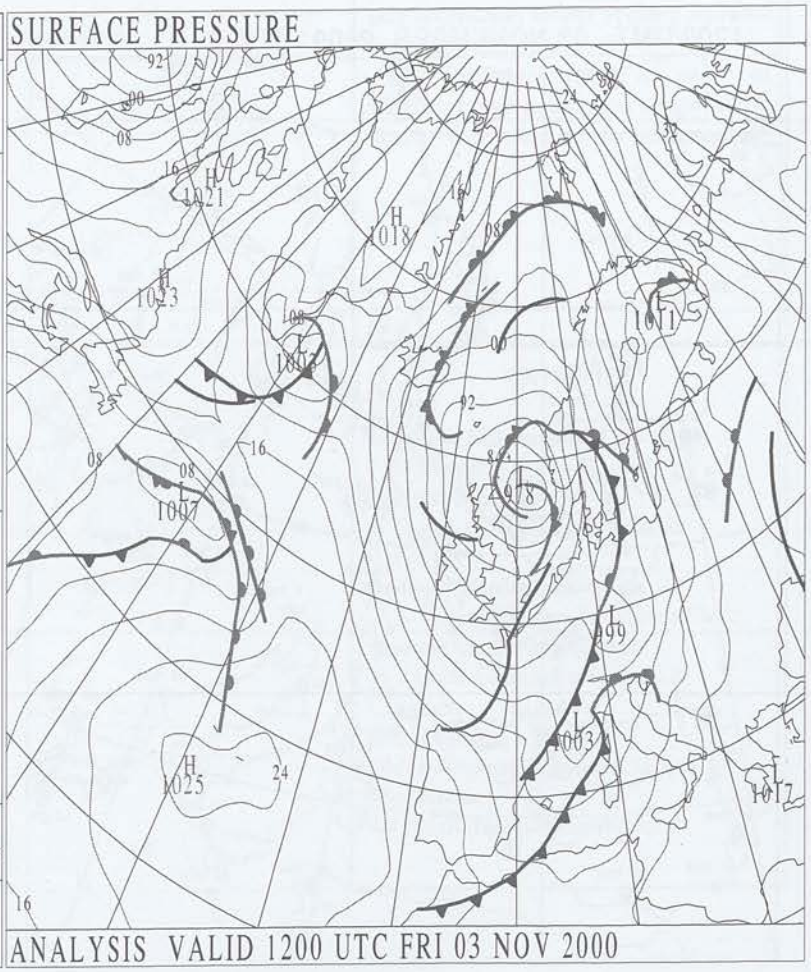

Crown Copyright 2000, All Rights Reserved

SURFACE REPORTS

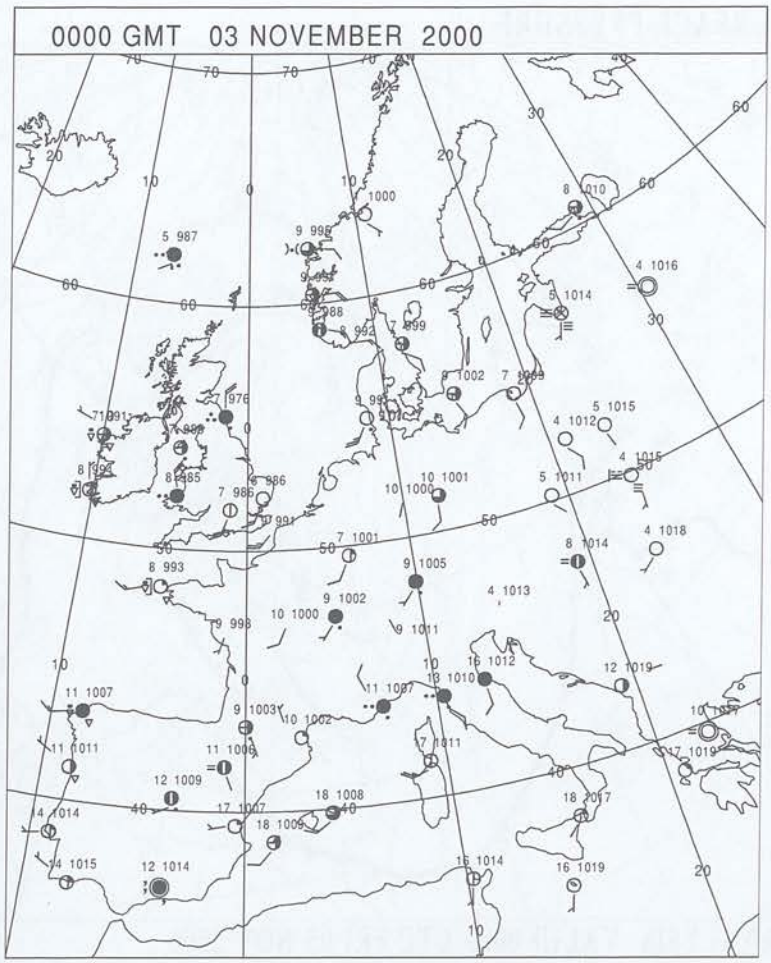

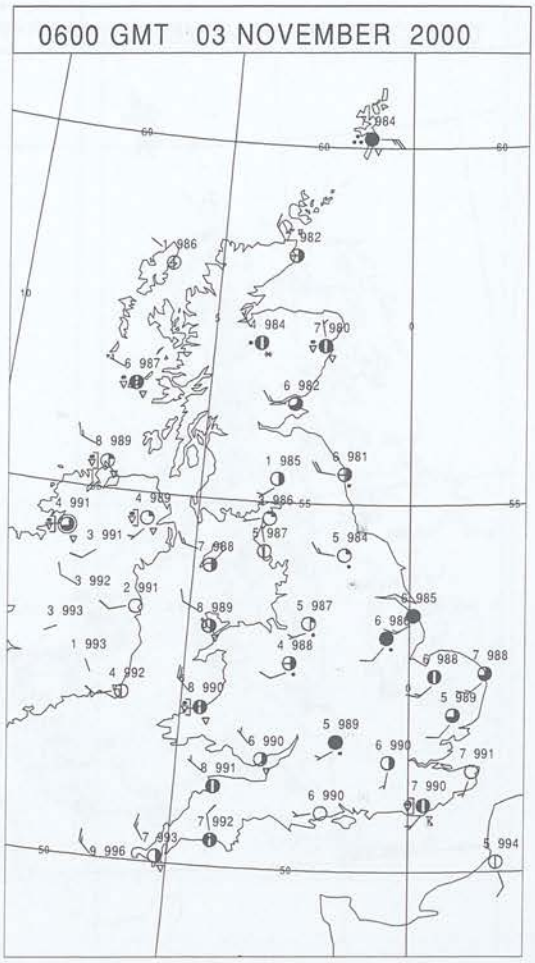

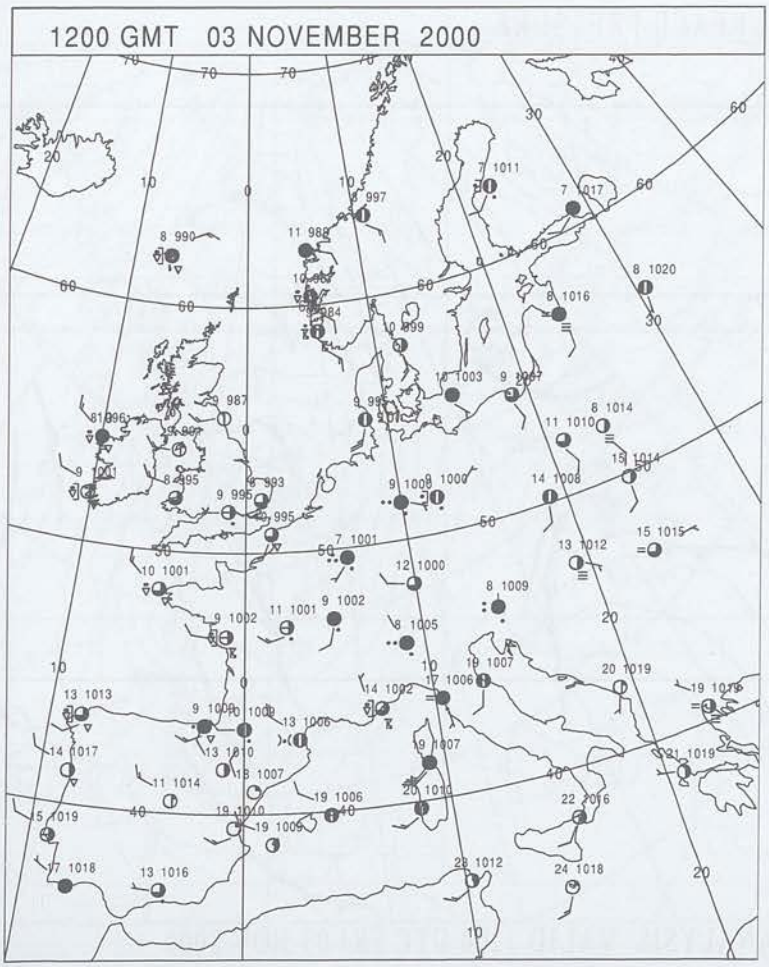

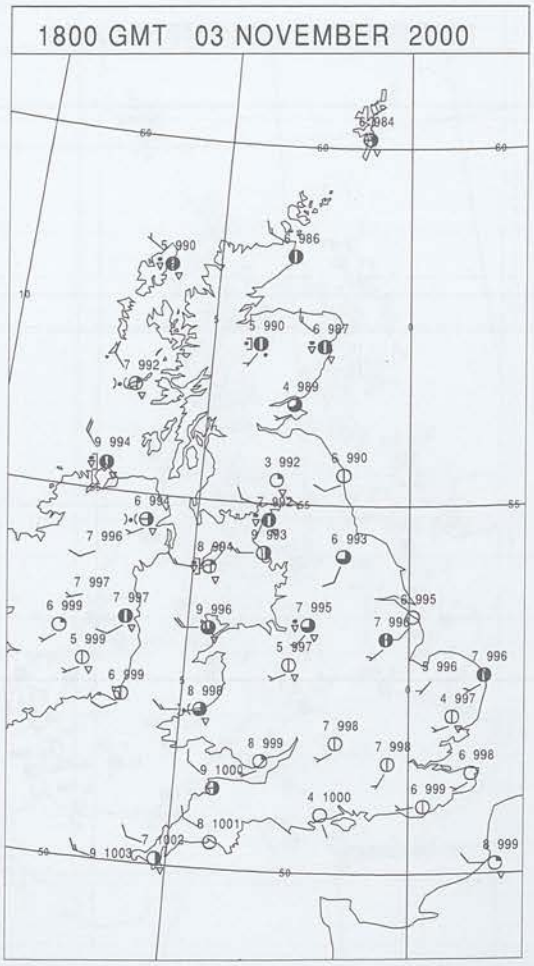

Crown Copyright 2000, All Rights Reserved

SIGNIFICANT WEATHER

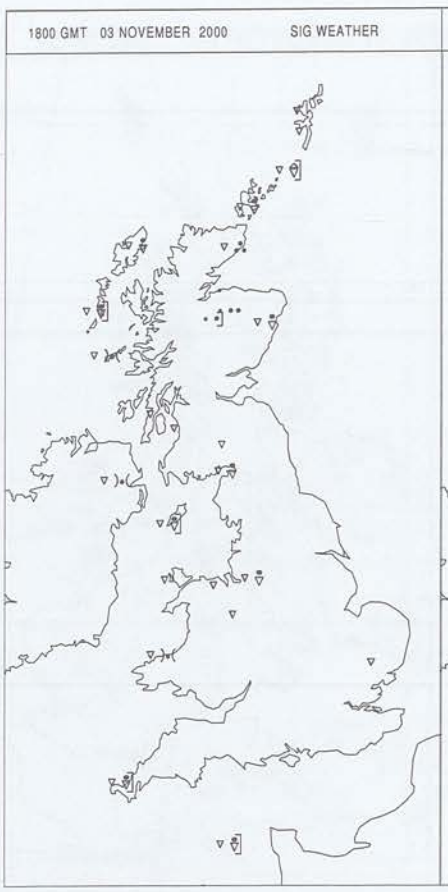

Summary of UK Weather for Friday 03 November 2000.

Over Scotland, the night brought showers to the north and northeast, but persistent rain to the Borders. By day, many places had sunshine with just isolated showers, though much of the northeast had longer outbreaks of rain. During the evening, there were further showers in coastal areas.

Northern Ireland had showers before dawn and a number through the day and evening. But, there were good sunny periods, especially in many southern and eastern areas.

In Wales, the night was showery with parts of the south having prolonged rain.

By day, rain in the south cleared leaving sunshine and scattered showers, some of which lasted into the evening.

In England, many places in the North had a wet night with patchy rain also from the Bristol Channel northeastwards into Lincolnshire. Meanwhile, Kent and Sussex had thundery showers.

Daylight hours found northern areas brightening with generally plenty of sunshine in all areas.

Showers were mostly in the northwest and southwest, where evening showers brought hail to Cornwall.

After moderate frost in parts of Highland region, daytime temperatures countrywide were mostly near normal.

EXTREMES

Highest Maximum:
12.4 Pembrey Sands, Dyfed
Lowest Maximum:
5.7 Loch Glascarnoch, Ross & Cromarty
Lowest Minimum:
-3.6 Tulloch Bridge, Inverness-Shire
Lowest Grass Minimum:
-6.6 Loch Glascarnoch, Ross & Cromarty
Most Rain:
18.6 Ballypatrick Forest, Antrim
Most Sun:
7.9 Boulmer, Northumberland

Crown Copyright 2000, All Rights Reserved

Friday 3 November 2000

DAILY CLIMATE DATA

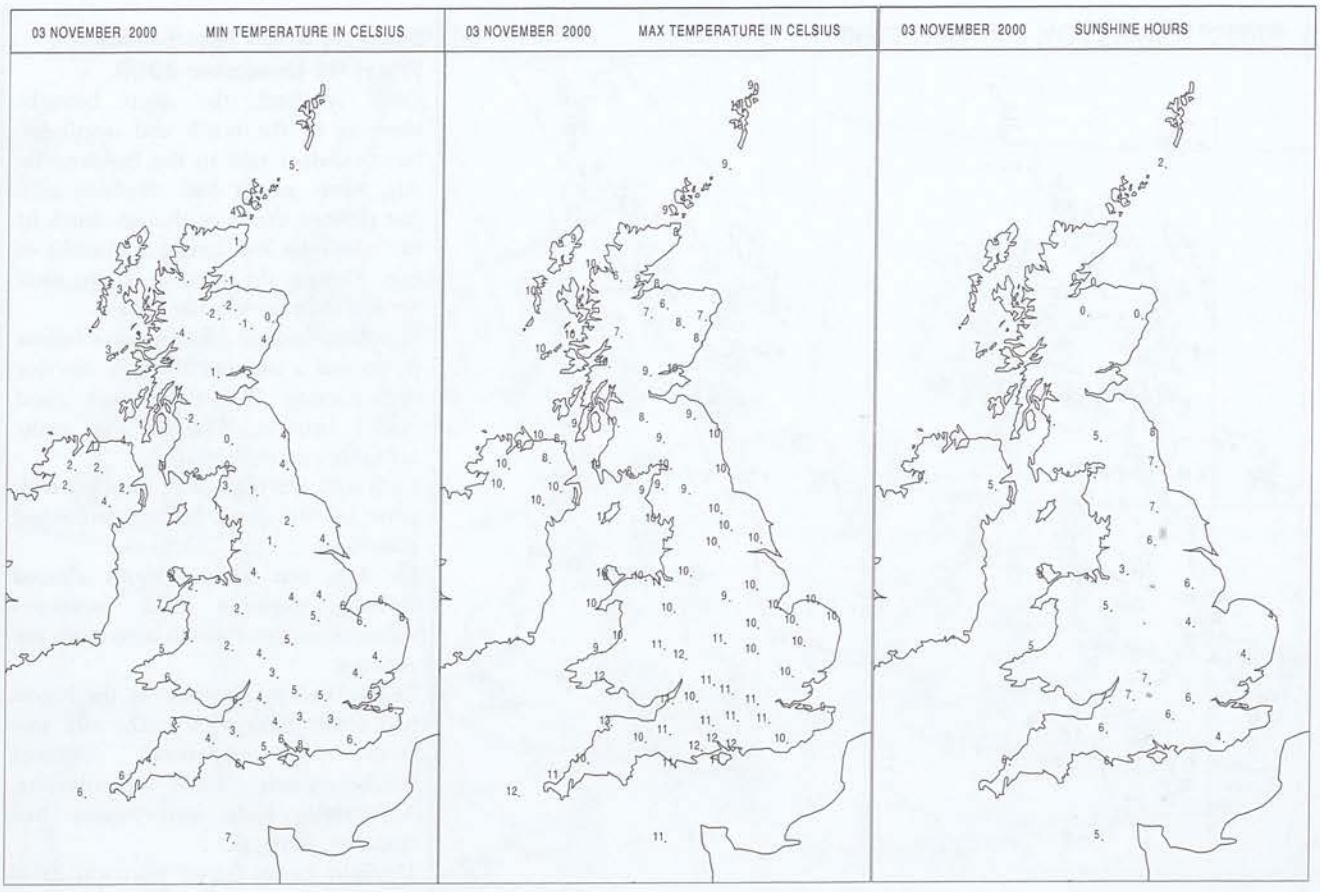

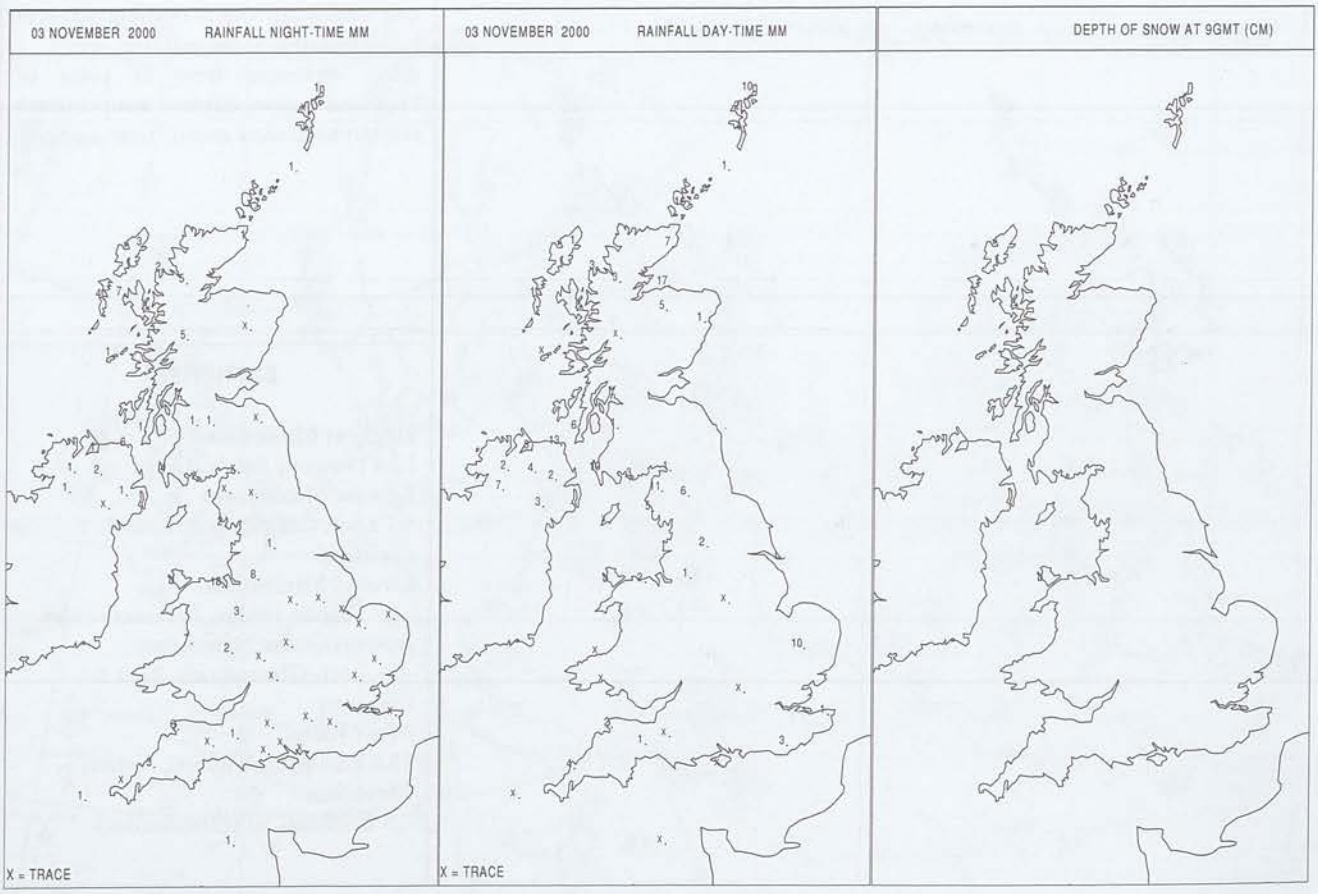

Crown Copyright 2000, All Rights Reserved

DAILY WEATHER SUMMARY

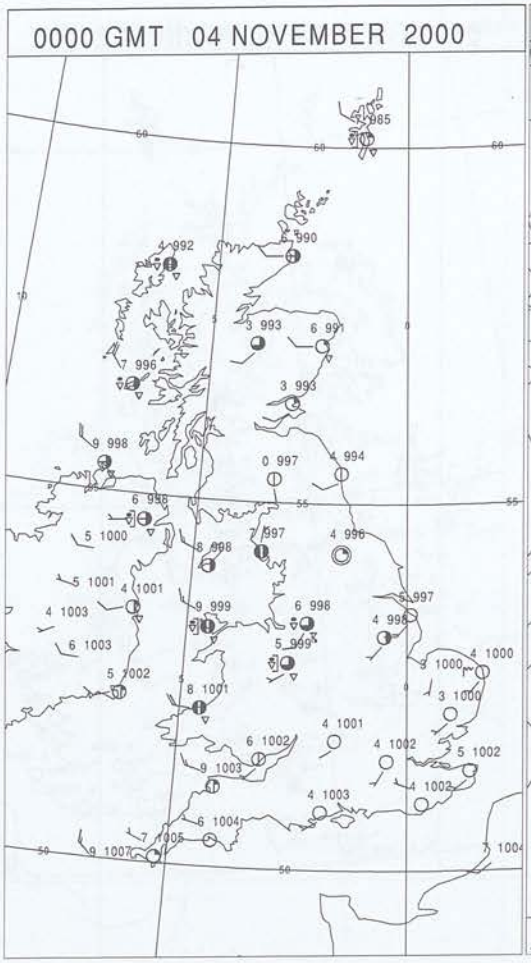

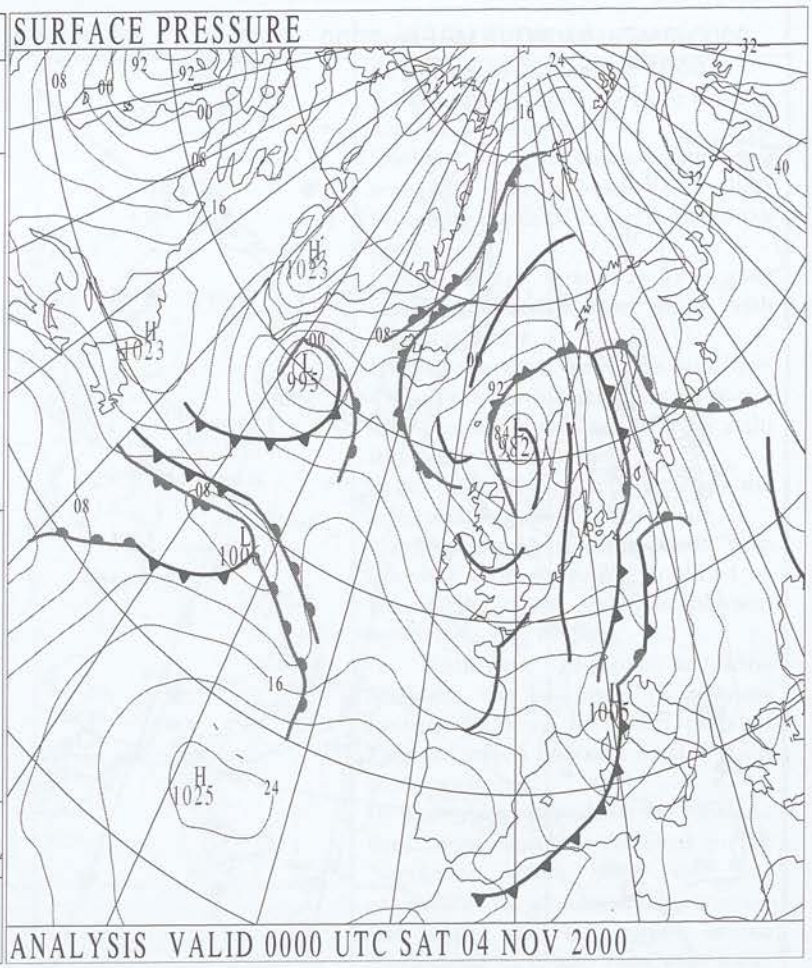

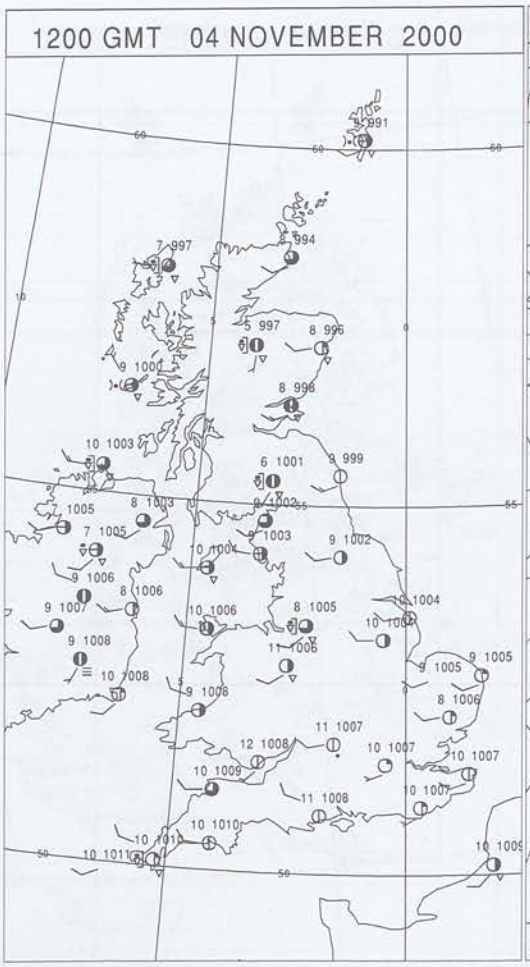

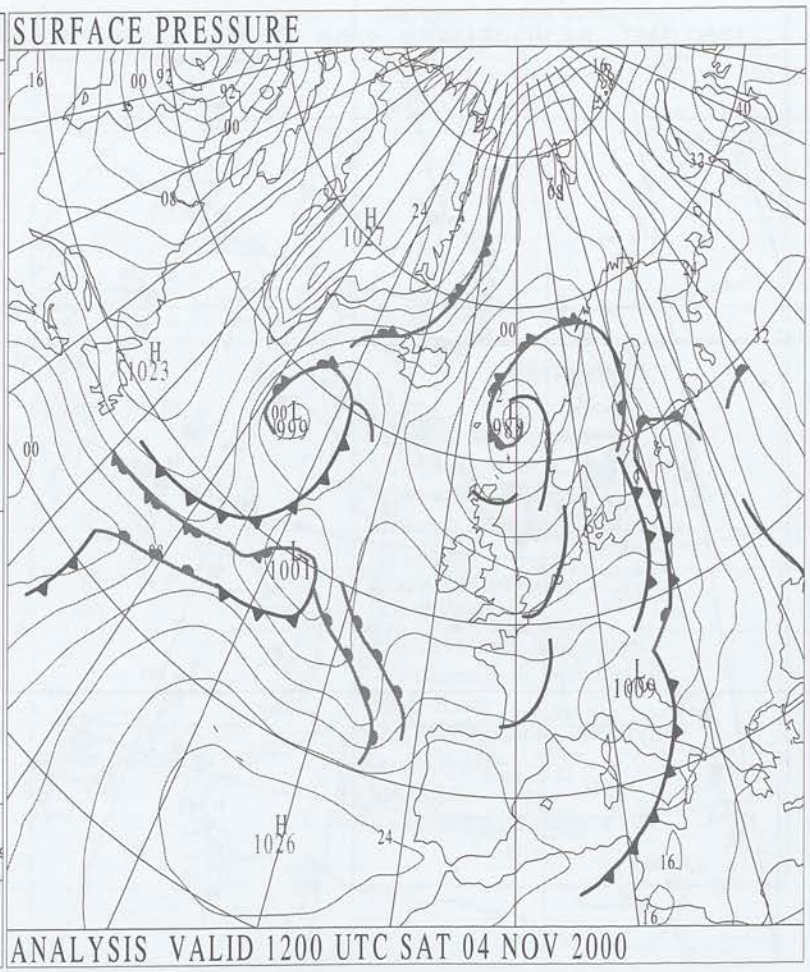

Crown Copyright 2000, All Rights Reserved

SURFACE REPORTS

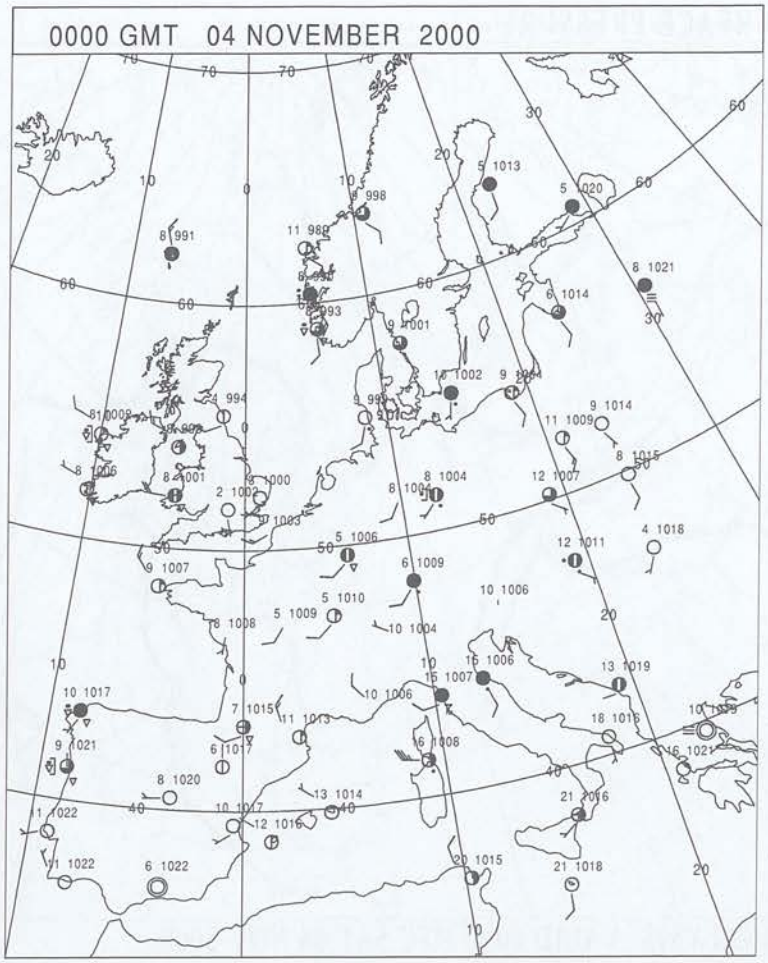

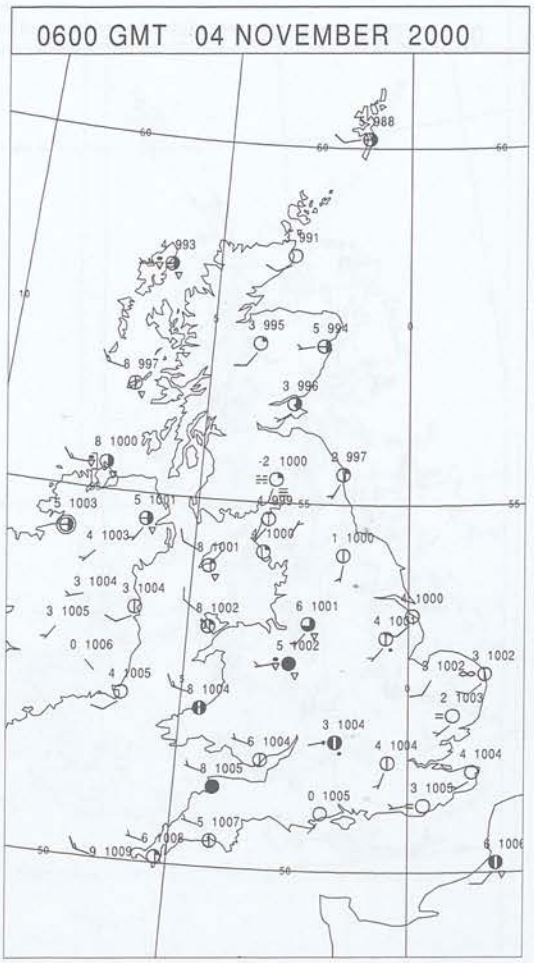

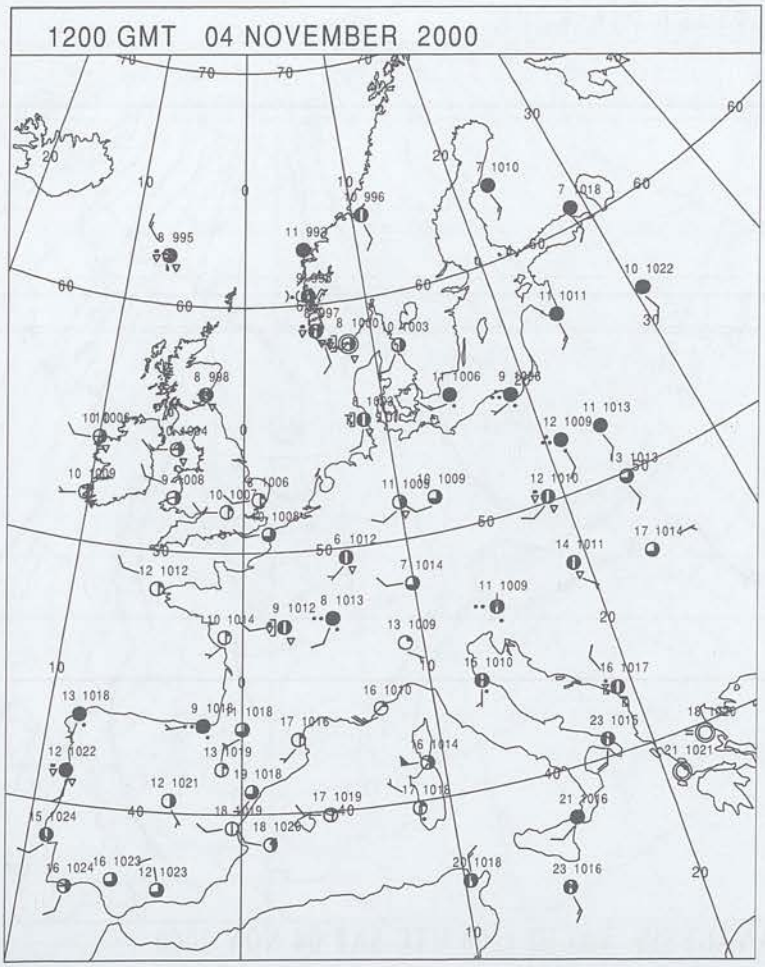

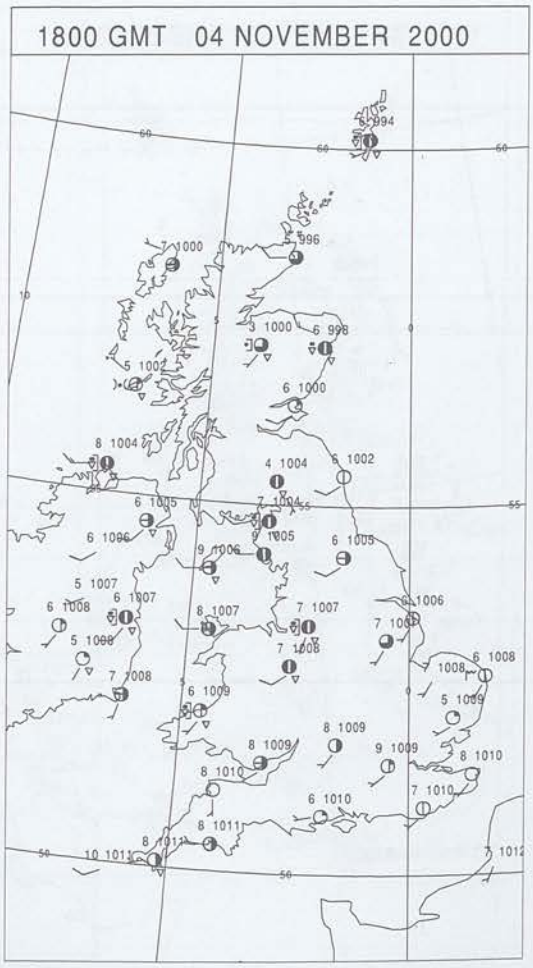

Crown Copyright 2000, All Rights Reserved

SIGNIFICANT WEATHER

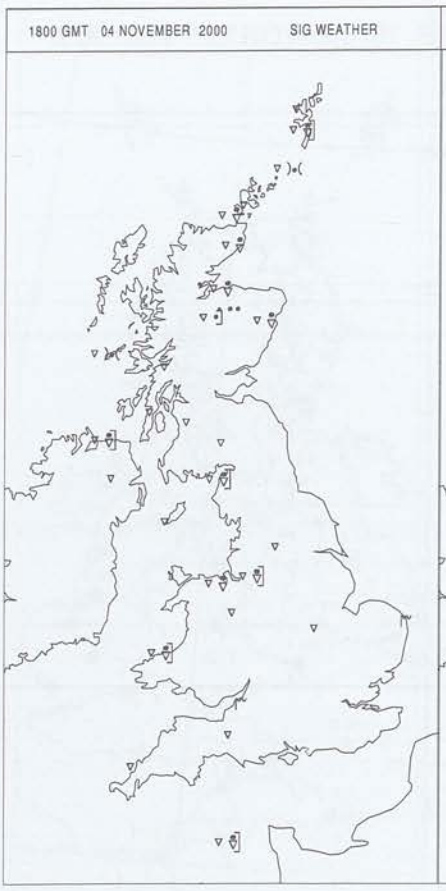

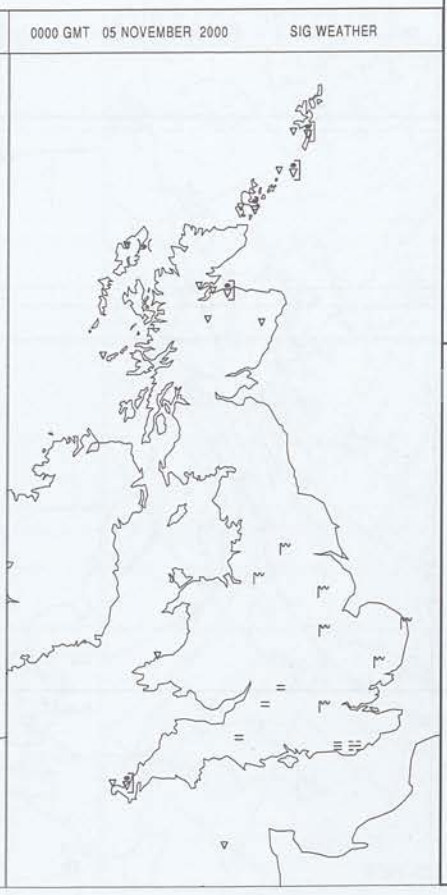

Summary of UK Weather for Saturday 04 November 2000.

In Northern Ireland, the night finished with a few showers.

Daylight brought sunshine with just scattered light showers and these becoming confined to the north of the province.

Over Scotland, there was some early frost and patchy mist, along with coastal showers.

During the day, there was sunshine, though the north and northwest stayed mostly rather cloudy and showery right through into the evening.

Wales had showers at the end of the night and some on the heavy side.

Daytime found sunny periods with showers soon becoming confined to west facing coasts and hills followed by a largely fine evening.

In Northwest England and the Midlands, the last hours of darkness brought showers, but other parts of England stayed fine with frost in parts of the southeast.

By day, there was plenty of sunshine with showers mostly confined to the Northwest where some hail was reported in the afternoon. The evening was largely fine, but bonfire smoke contributed to patchy mist with some southern counties having fog.

Temperatures countrywide were mostly near or a little above the seasonal normal.

EXTREMES

Highest Maximum:
12.9 Southampton, Hampshire
Lowest Maximum:
6.7 Loch Glascarnoch, Ross & Cromarty
Lowest Minimum:
-3.8 Redhill, Surrey
Lowest Grass Minimum:
-6.9 Charterhall, Berwickshire
Most Rain:
28.8 Machrihanish, Argyll (In Strathclyde)
Most Sun:
8.4 Hemsby, Norfolk

Crown Copyright 2000, All Rights Reserved

DAILY CLIMATE DATA

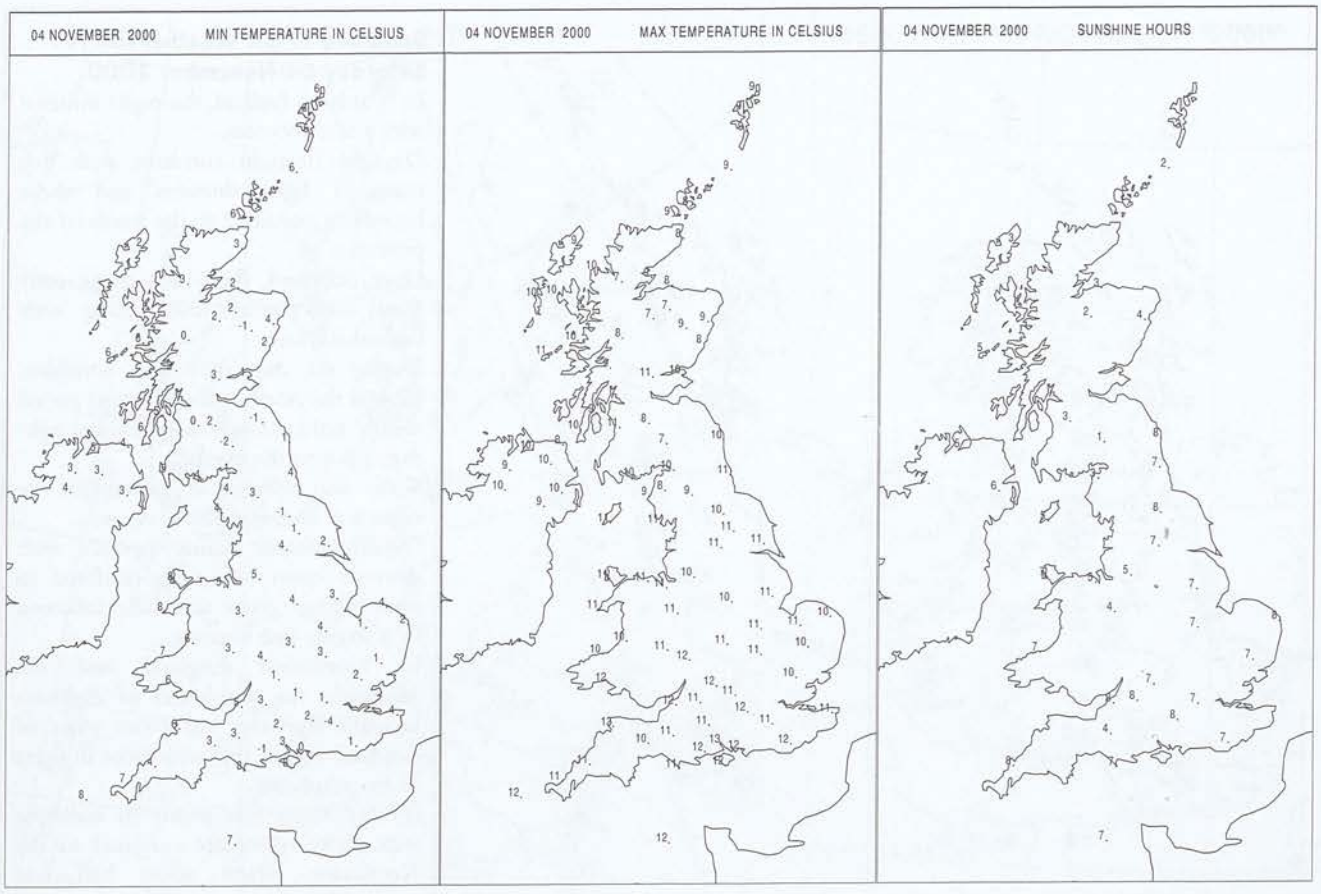

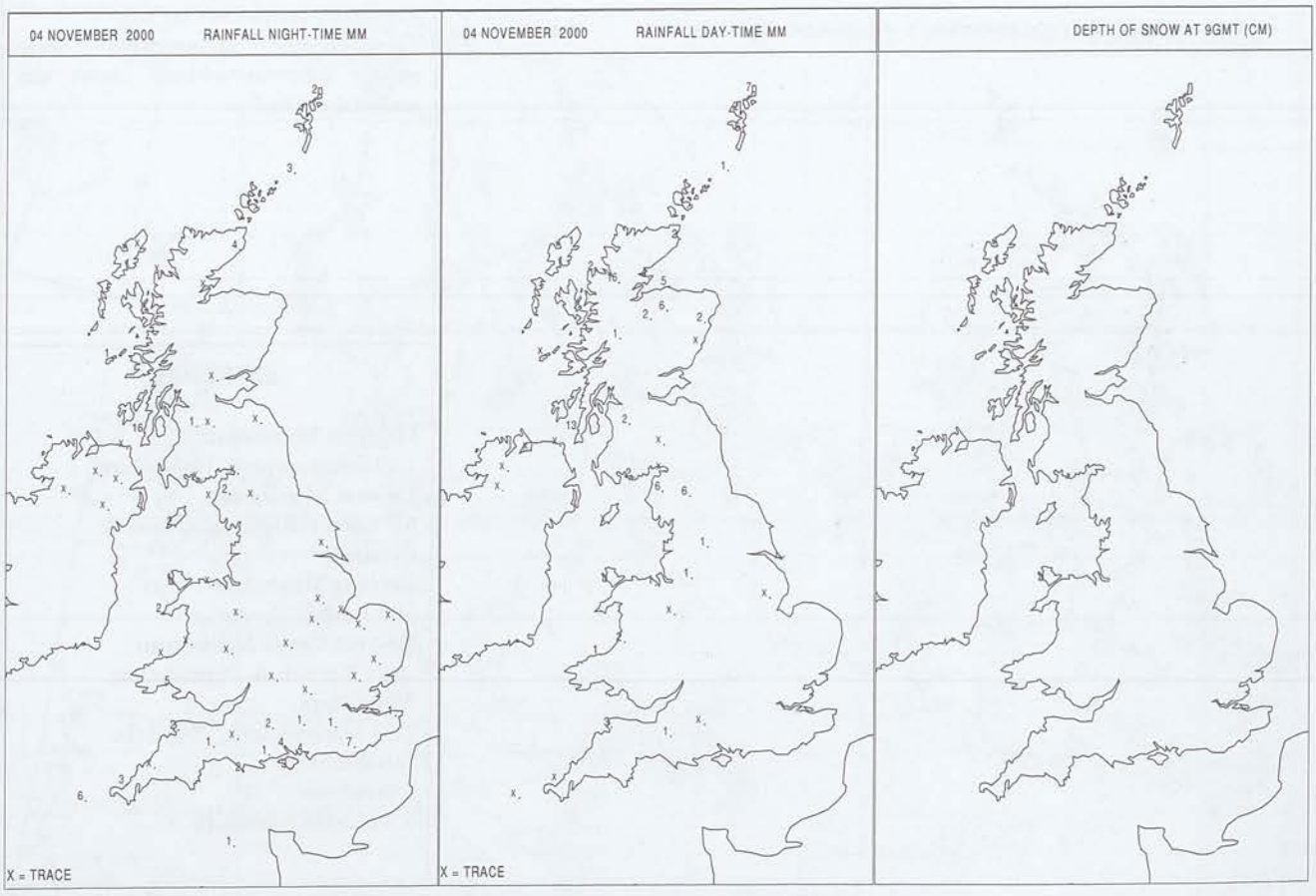

Crown Copyright 2000, All Rights Reserved

DAILY WEATHER SUMMARY

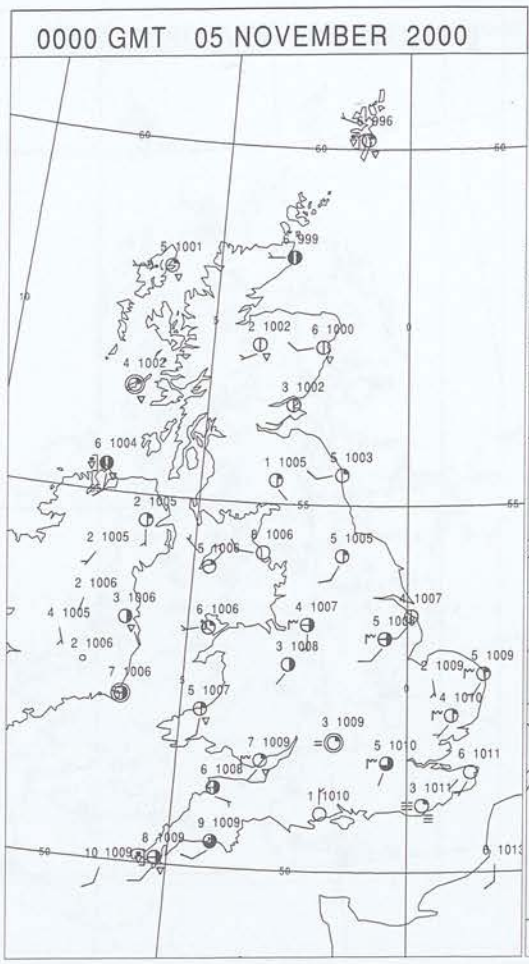

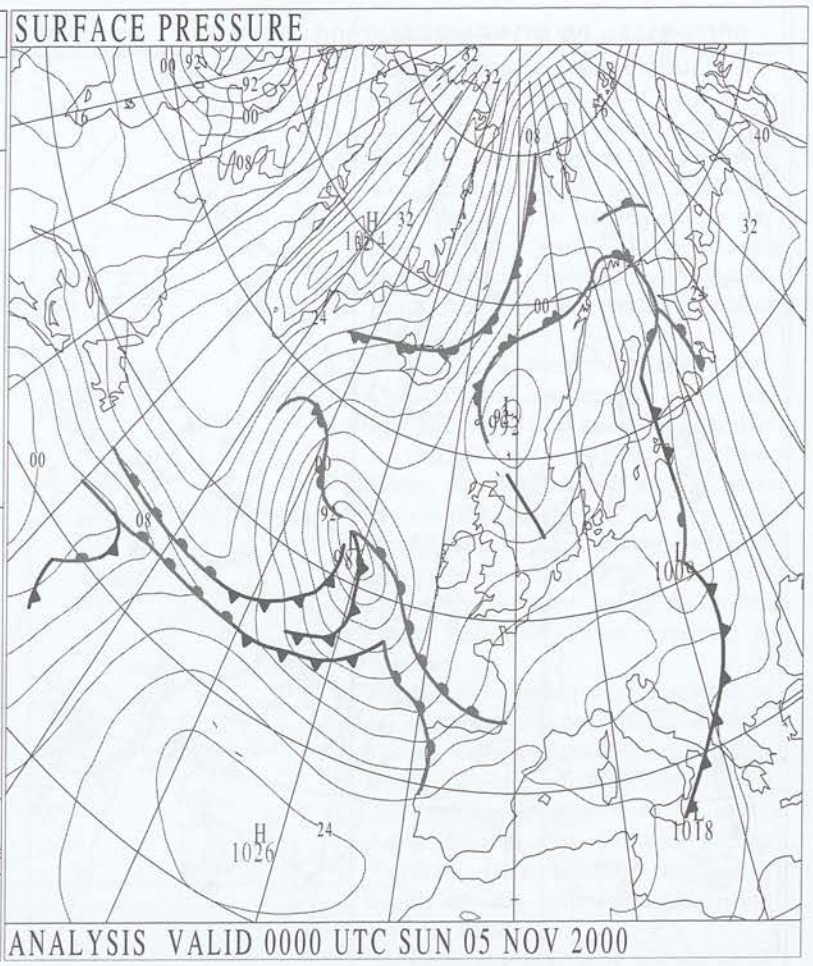

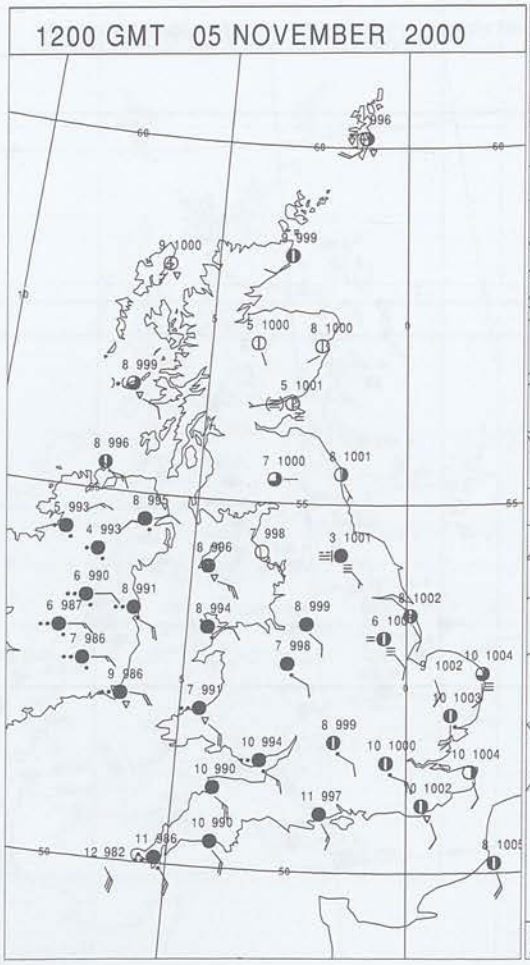

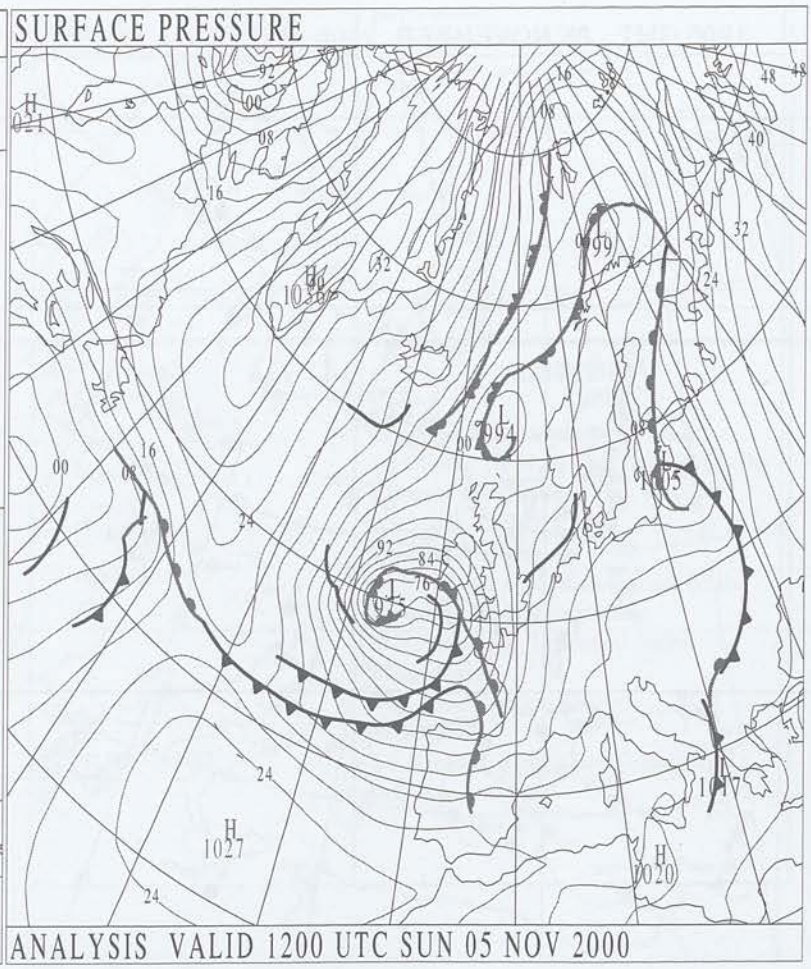

Crown Copyright 2000, All Rights Reserved

SURFACE REPORTS

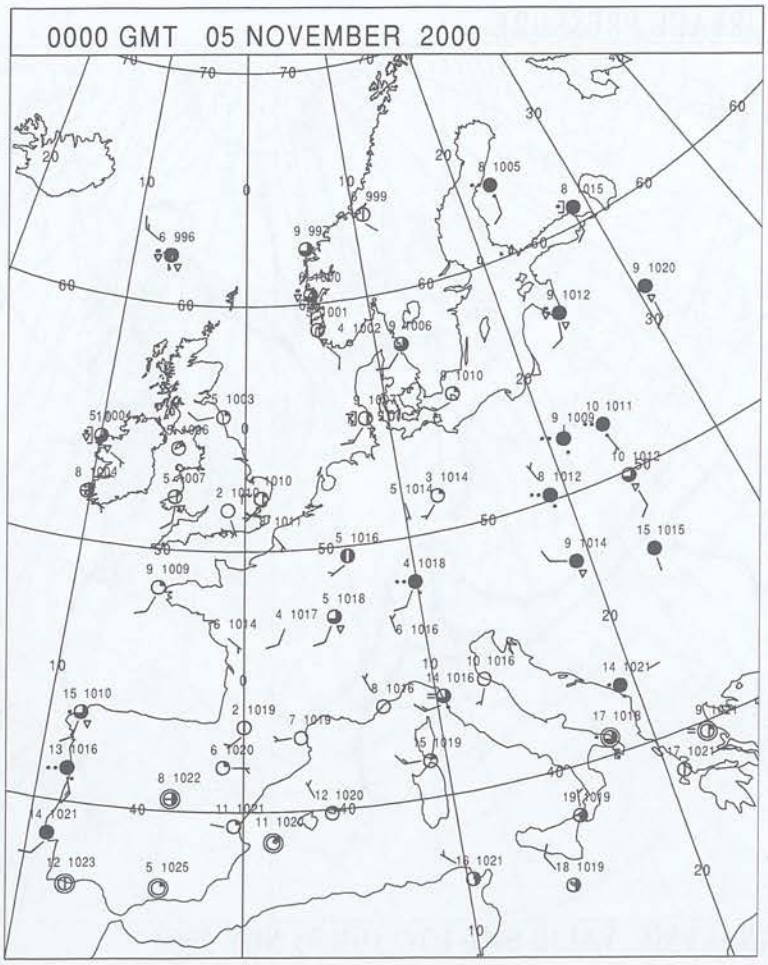

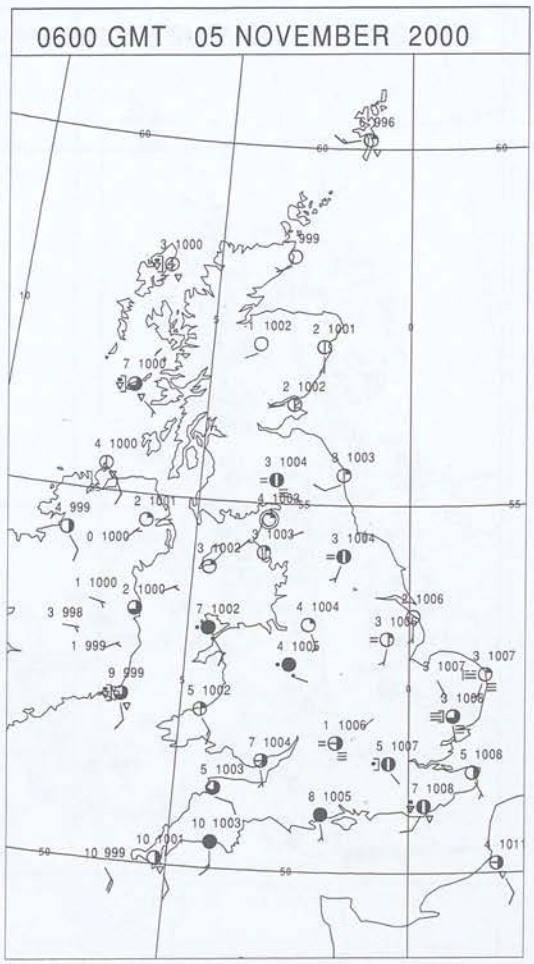

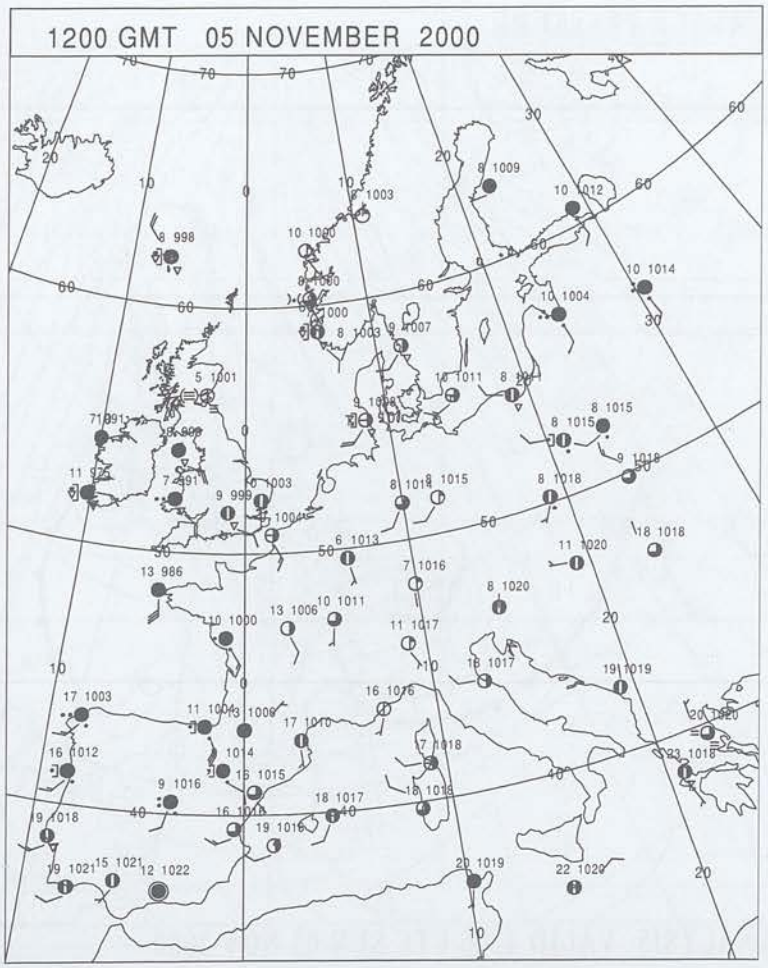

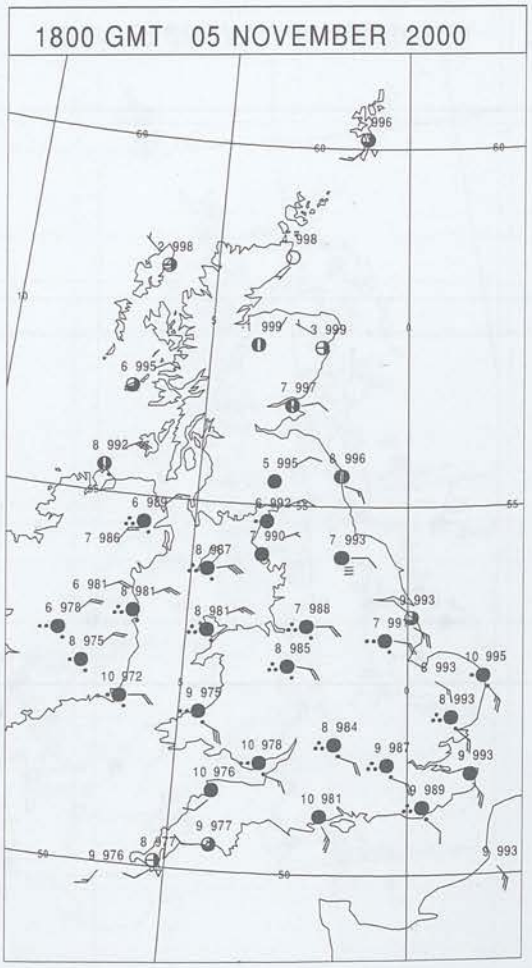

Crown Copyright 2000, All Rights Reserved

SIGNIFICANT WEATHER

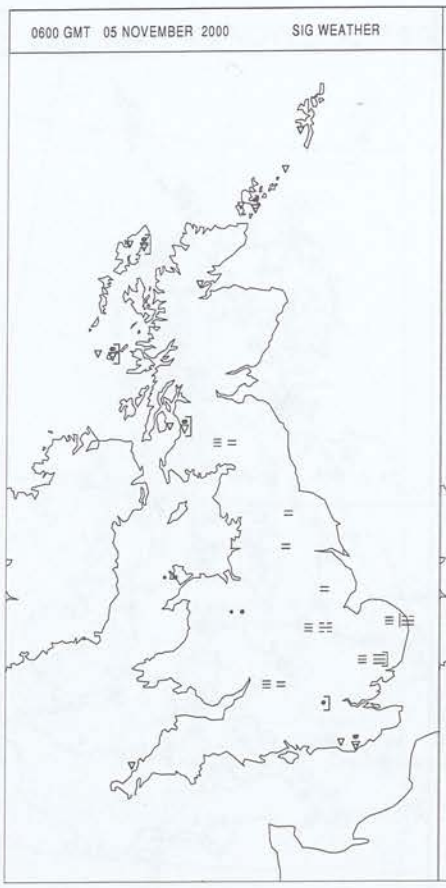

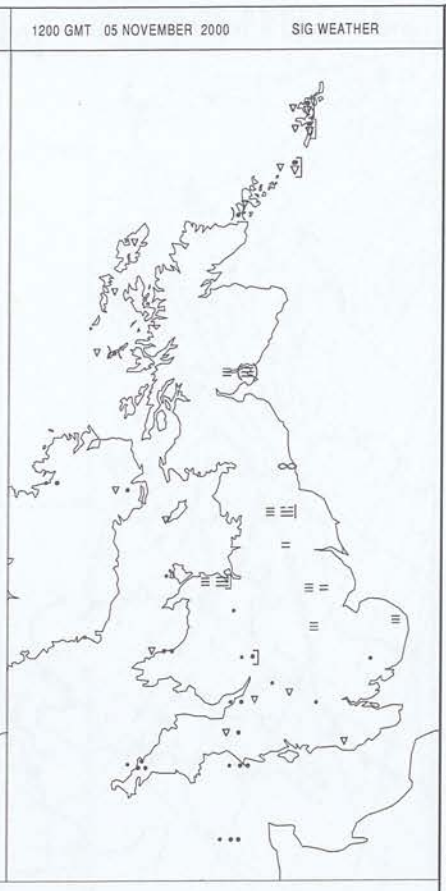

Summary of UK Weather for Sunday 05 November 2000.

Whilst a few showers continued to affect the coasts of north and west Scotland, as well those of southwest and southeast England, through the early hours, most places had a dry night with clear spells. This led to mist and fog patches through the Midlands, northern England and southern Scotland.

Soon after daybreak rain arrived over Cornwall and this spread north and east, becoming heavy and prolonged as it reached into Northern Ireland, Wales, the Midlands and the Southeast by evening. Ahead of the rain belt strong to gale force winds developed and gusts in excess of 50 knots were frequently reported along the south coast, with 58 knots reached at Brixham.

During the evening rain extended as far north as the Scottish border, whilst clearer showery weather and lighter winds followed into southwest Wales and the West Country.

Aside from a few showers in the Northern Isles, Scotland enjoyed a largely dry day with some reasonable spells of sunshine.

Temperatures were near normal in all parts today.

EXTREMES

Highest Maximum:
12.6 Scilly: St Marys Air, Isles Of Scilly
Lowest Maximum:
5.9 Moel-Y-Crio, Clwyd
Lowest Minimum:
-3.3 Tulloch Bridge, Inverness-Shire
Lowest Grass Minimum:
-7.5 Aviemore, Inverness-Shire
Most Rain:
54.9 Moel-Y-Crio, Clwyd
Most Sun:
7.9 Kinloss, Moray (In Grampian Region)

Crown Copyright 2000, All Rights Reserved

DAILY CLIMATE DATA

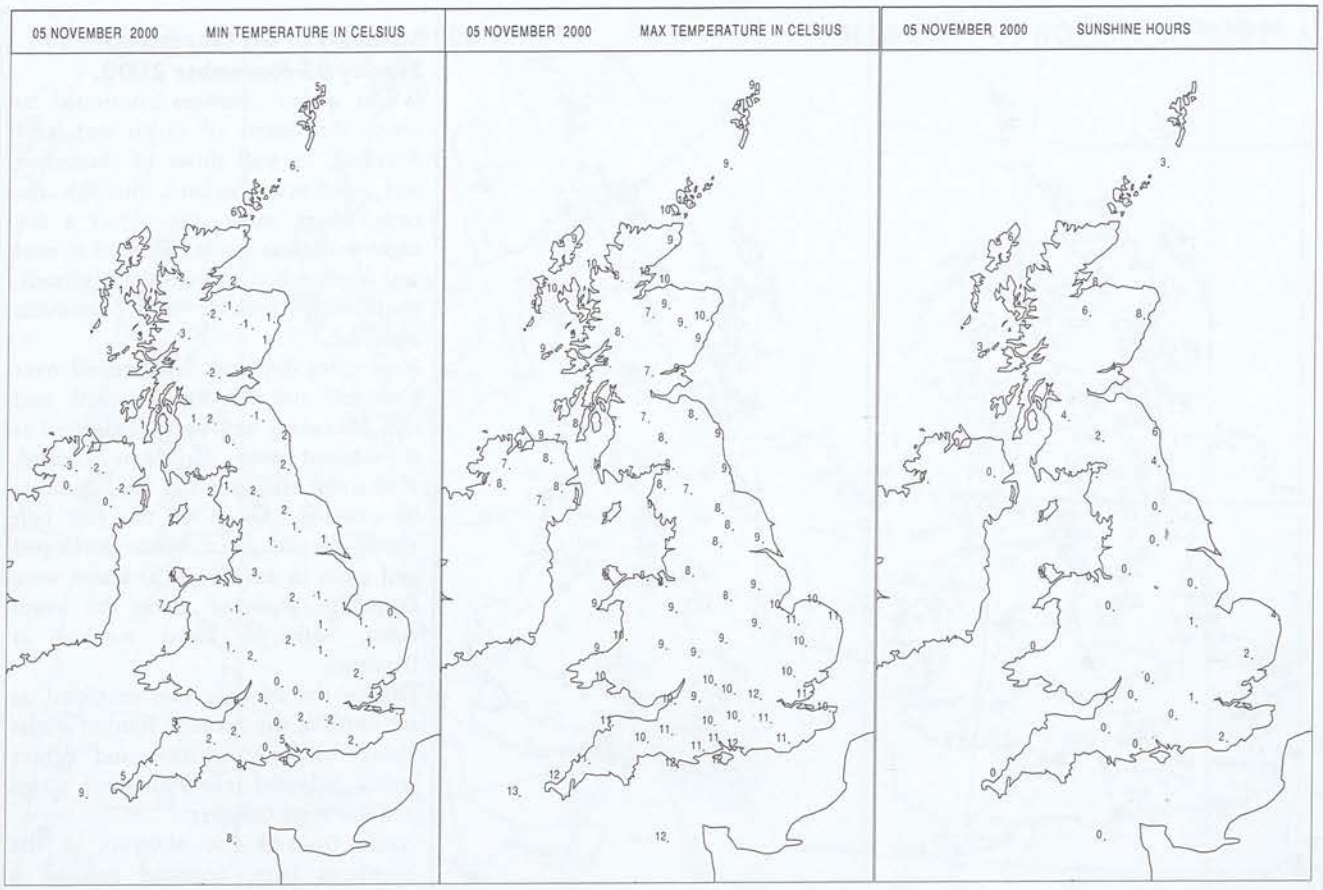

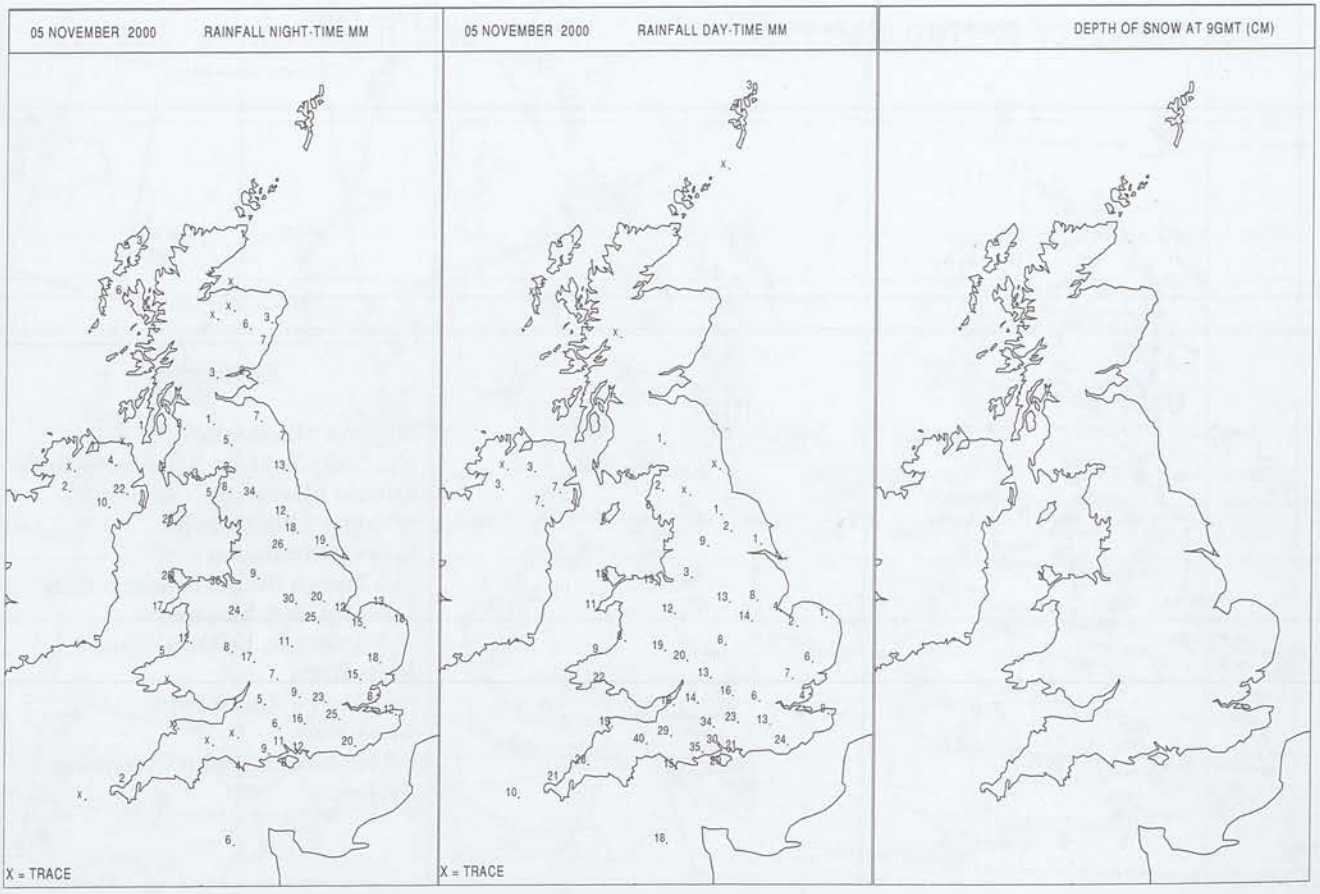

Crown Copyright 2000, All Rights Reserved

DAILY WEATHER SUMMARY

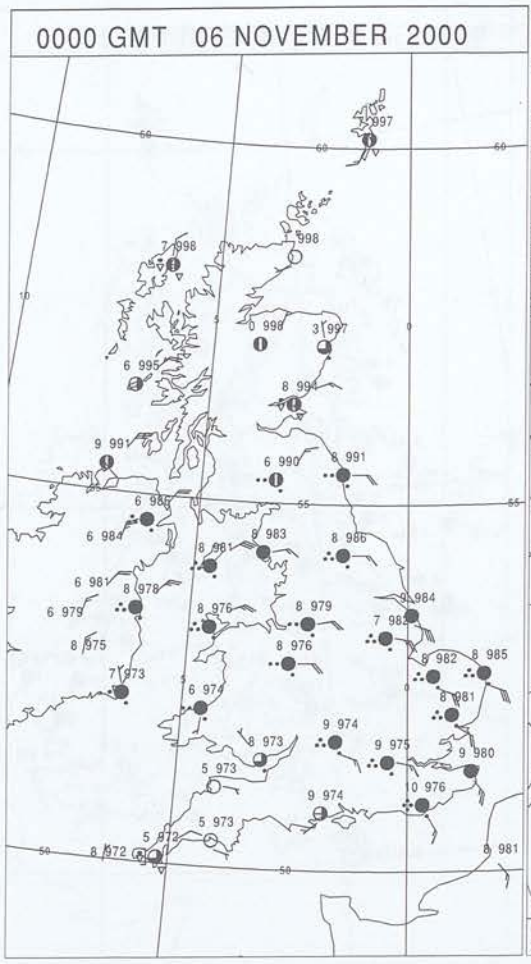

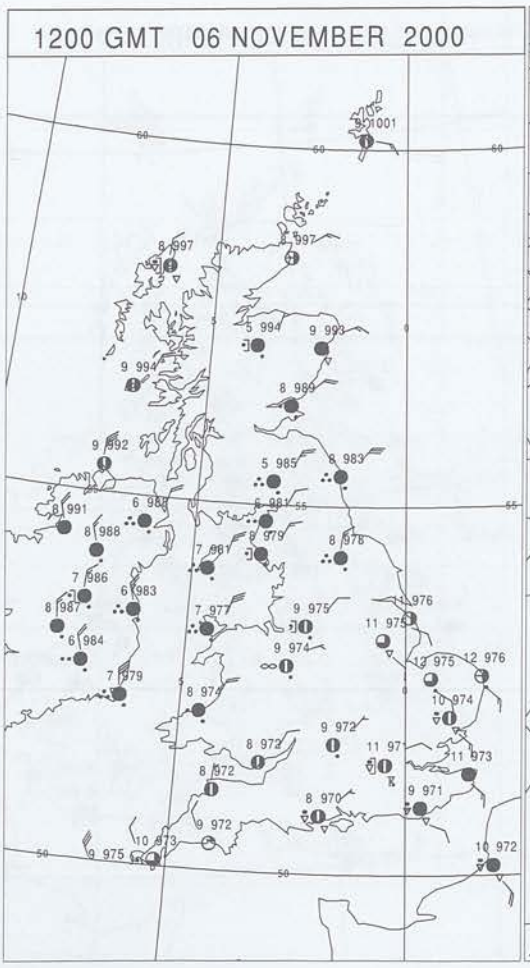

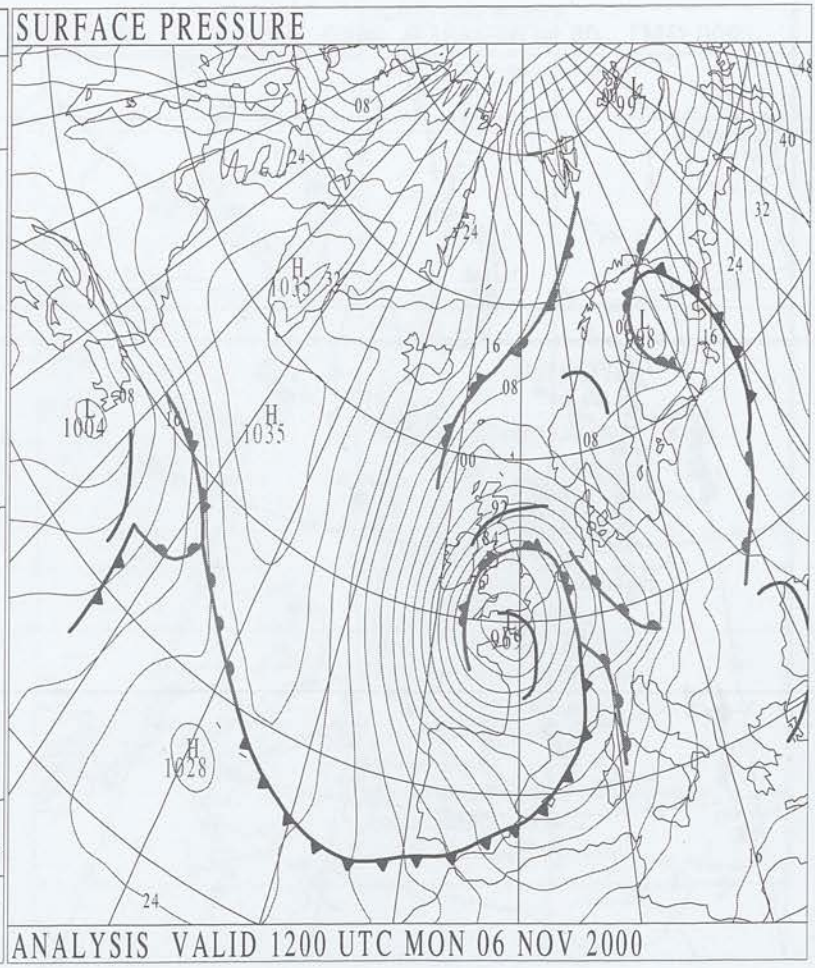

Crown Copyright 2000, All Rights Reserved

SURFACE REPORTS

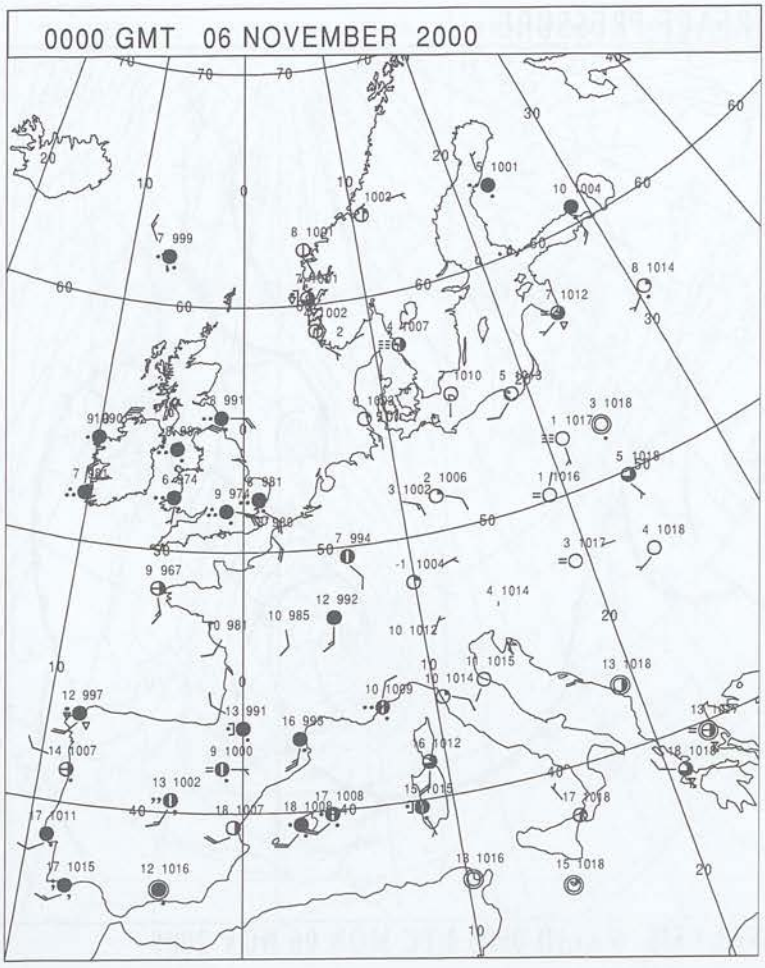

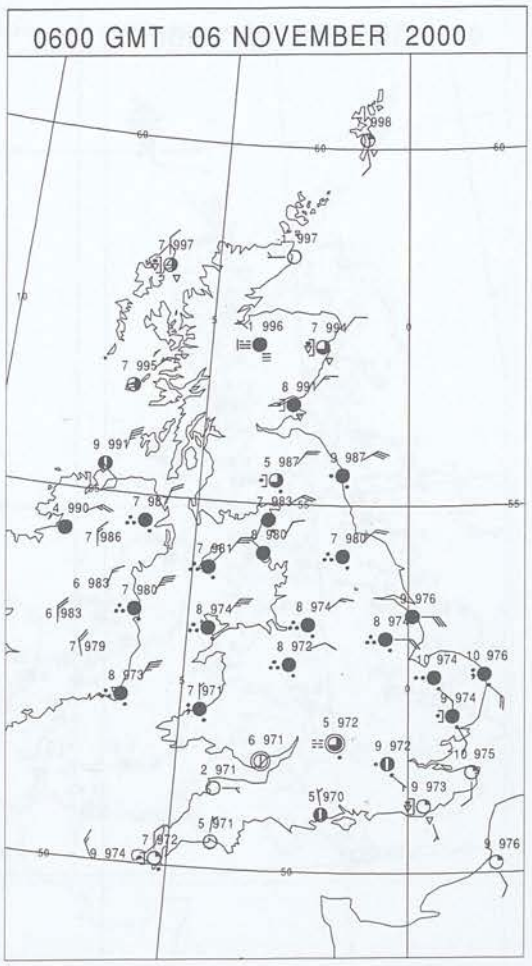

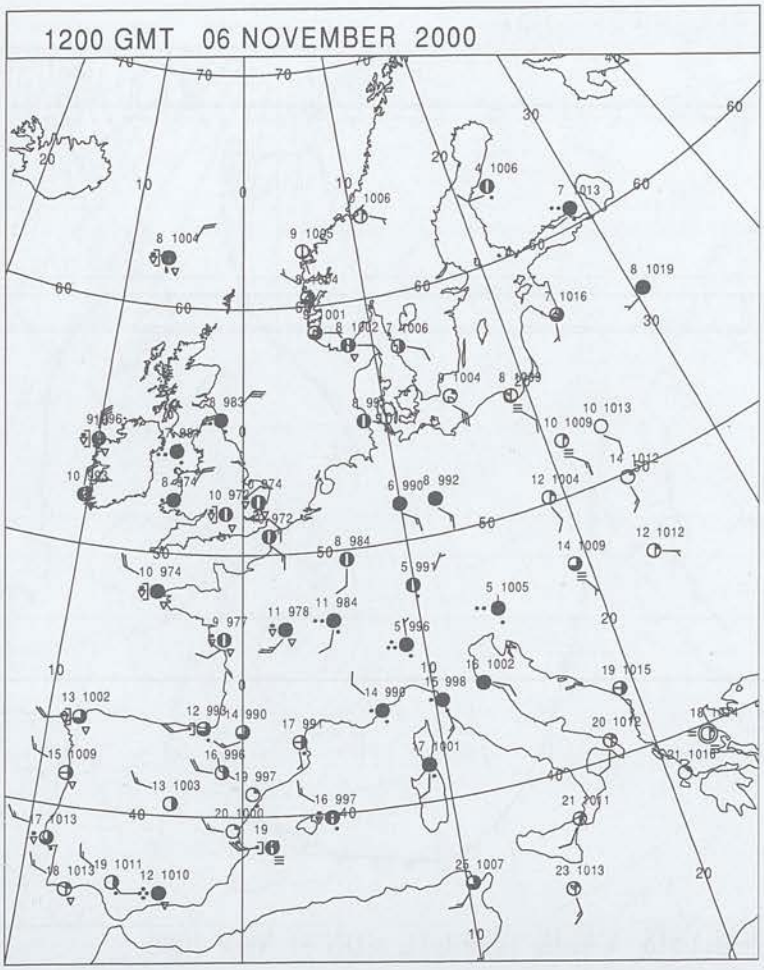

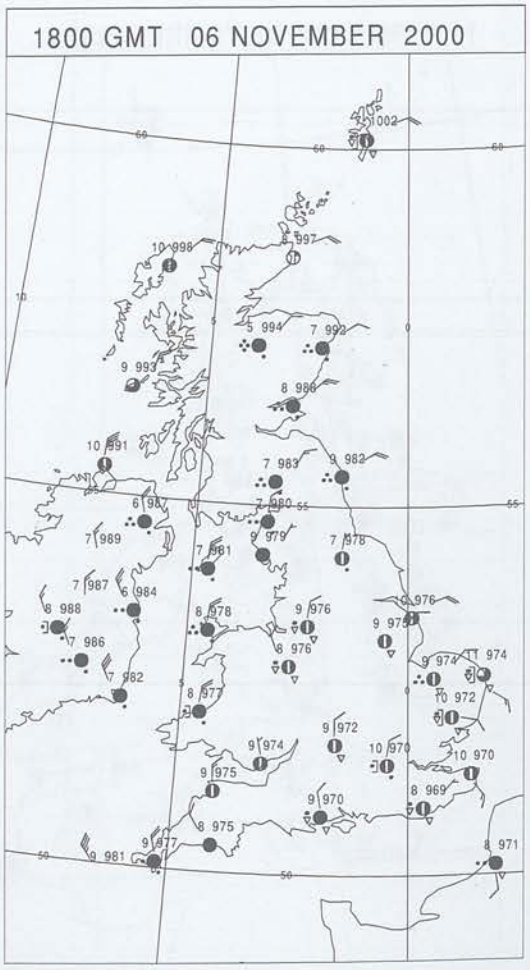

Crown Copyright 2000, All Rights Reserved

SIGNIFICANT WEATHER

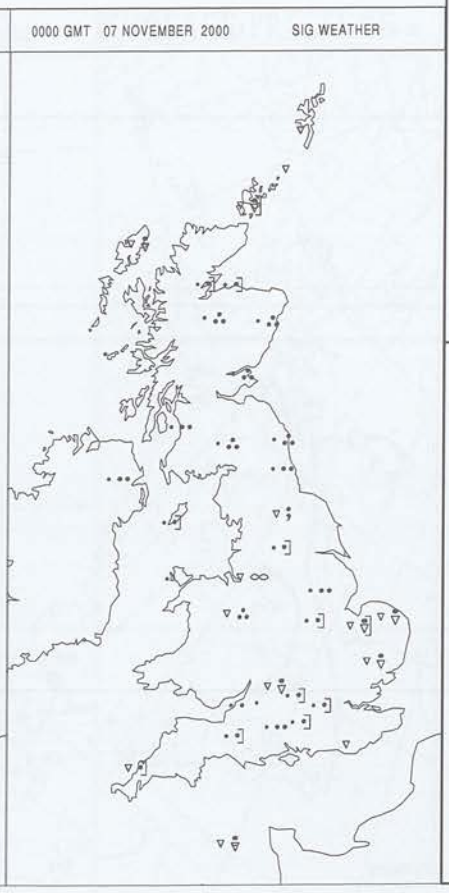

Summary of UK Weather for Monday 06 November 2000.

Through the early hours a broad swathe of cloud and moderate to heavy rain covered Wales, England, excepting the Southwest, eastern parts of Northern Ireland, as well as southeast Scotland. The remainder of Scotland saw clear spells and an odd shower in the extreme north and west, whilst in the West Country, showers affected coastal regions but mist and fog became quite widespread inland.

By daybreak the rain had edged northwards allowing a largely dry and bright start for the Southeast but showers quickly developed. These were heavy and thundery at times, and indeed they often merged to give longer spells of rain.

During the day the rain band edged north and west, and by the end of the evening only Scotland and Northern Ireland lay beneath it. Again showers or longer spells of rain followed in behind and clear spells over northern England allowed the odd mist and fog patch to form in sheltered spots.

It was rather cold across Northern Ireland and Wales, as well as across the north coasts of Devon and Cornwall. Elsewhere temperatures were very much near normal .

EXTREMES

Highest Maximum:
12.7 Coningsby, Lincolnshire
12.7 Holbeach, Lincolnshire
12.7 Weybourne, Norfolk
Lowest Maximum:
6.2 Drumalbin, Lanarkshire
Lowest Minimum:
-2.8 Glenlivet, Banffshire
Lowest Grass Minimum:
-7.7 Lossiemouth, Moray (In Grampian Region)
Most Rain:
35.8 Eskdalemuir, Dumfriesshire
Most Sun:
5.7 St Mawgan, Cornwall

Crown Copyright 2000, All Rights Reserved

Monday 6 November 2000

DAILY CLIMATE DATA

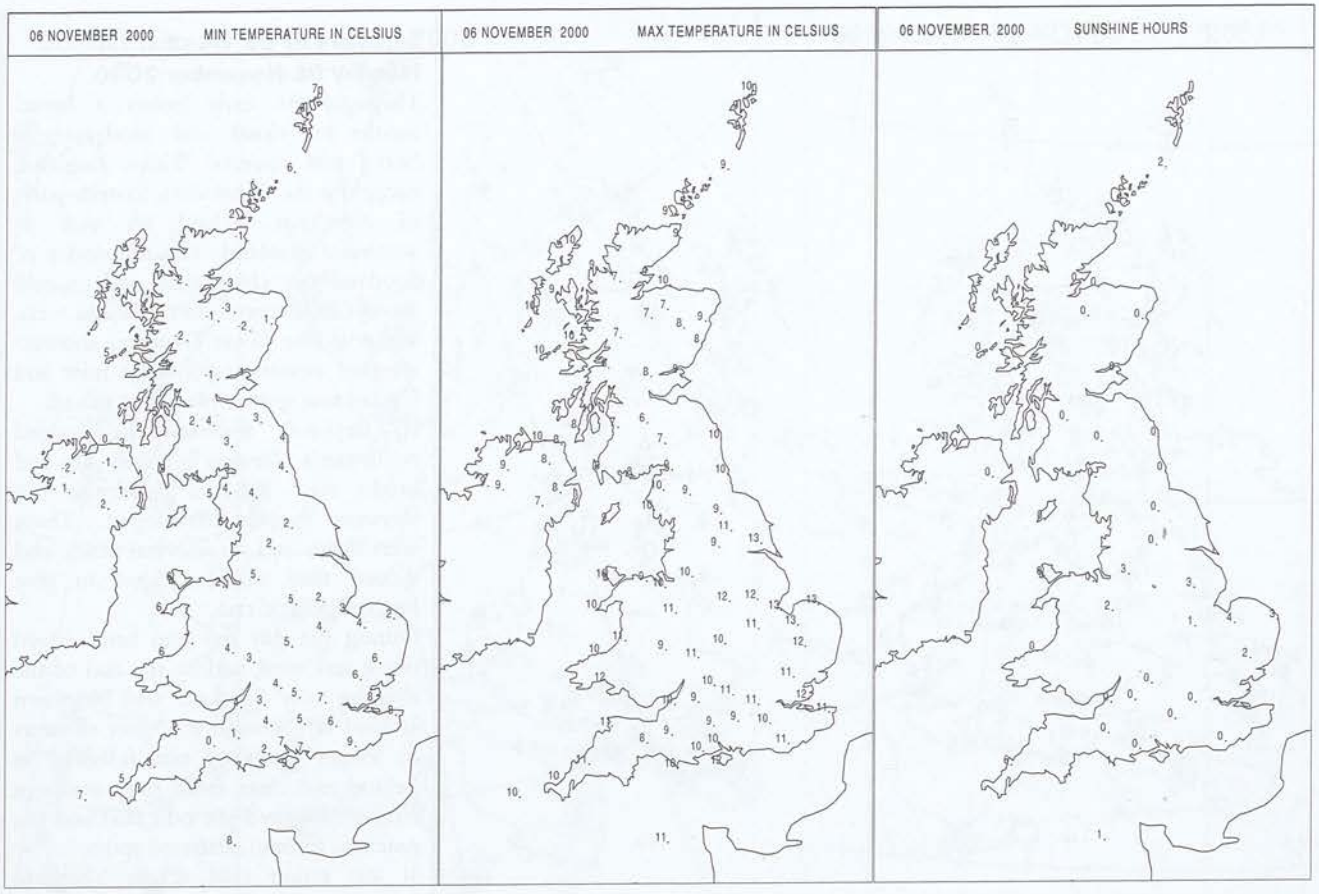

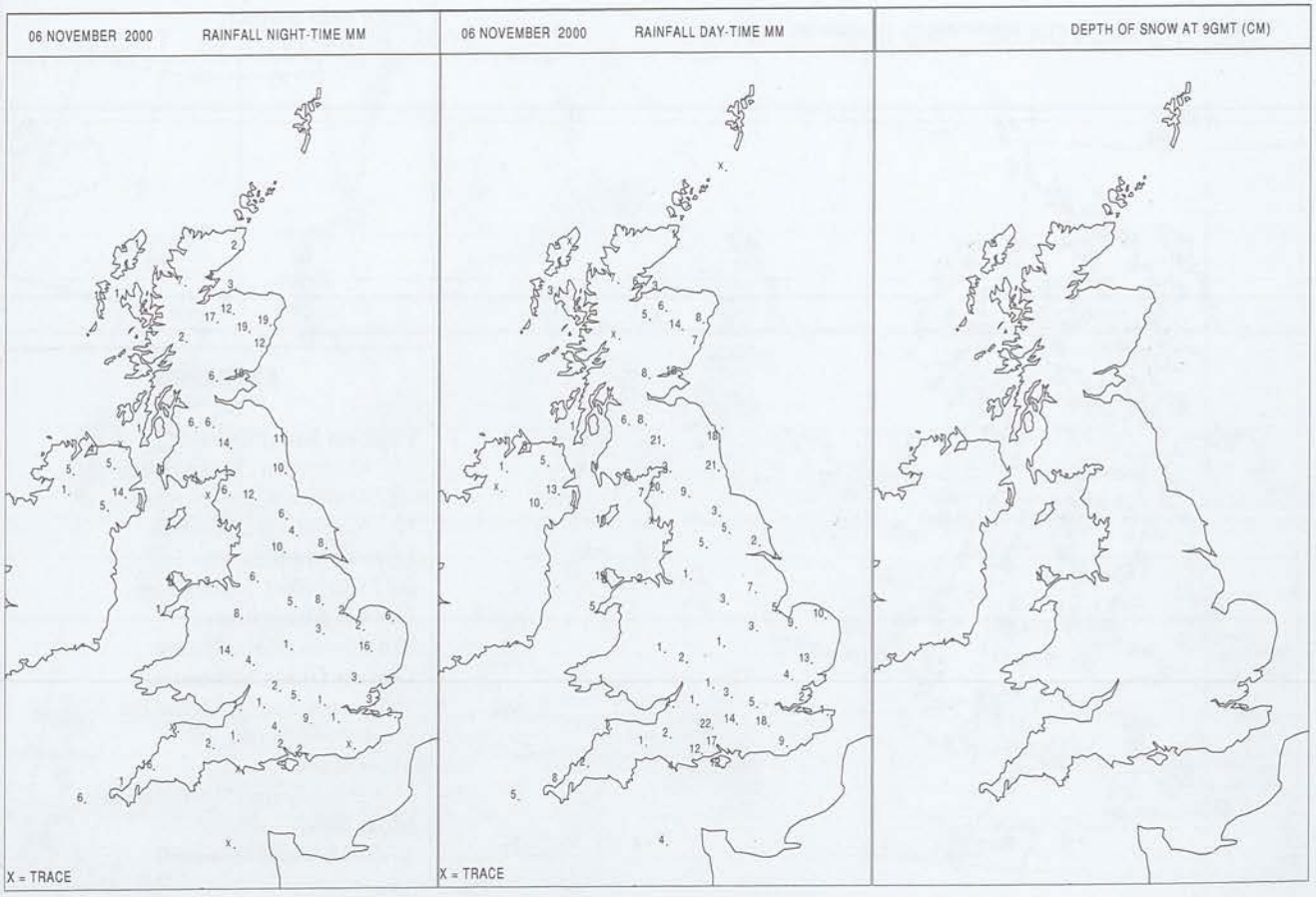

Crown Copyright 2000, All Rights Reserved

DAILY WEATHER SUMMARY

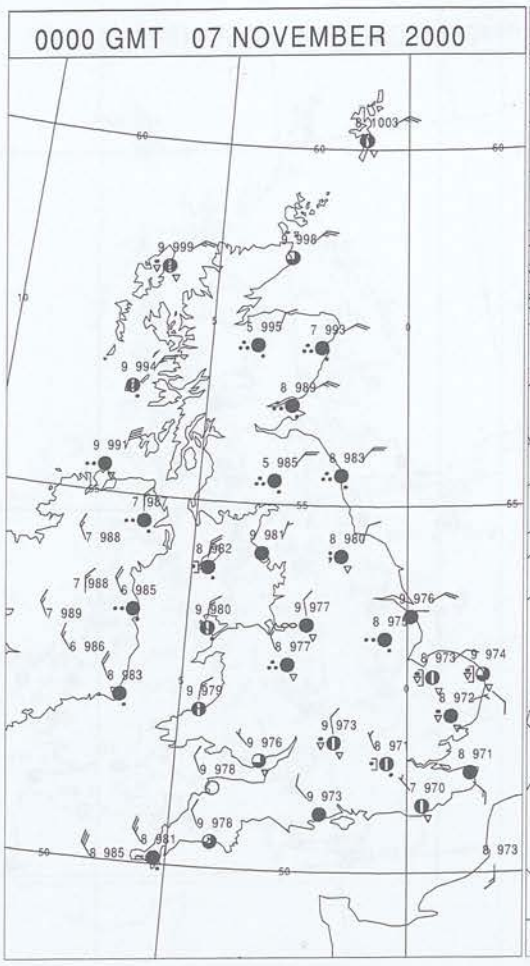



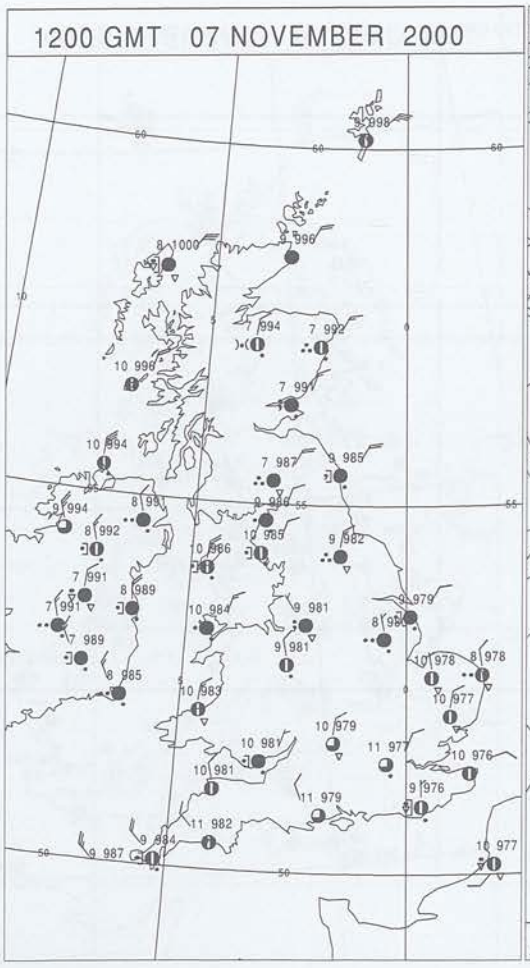

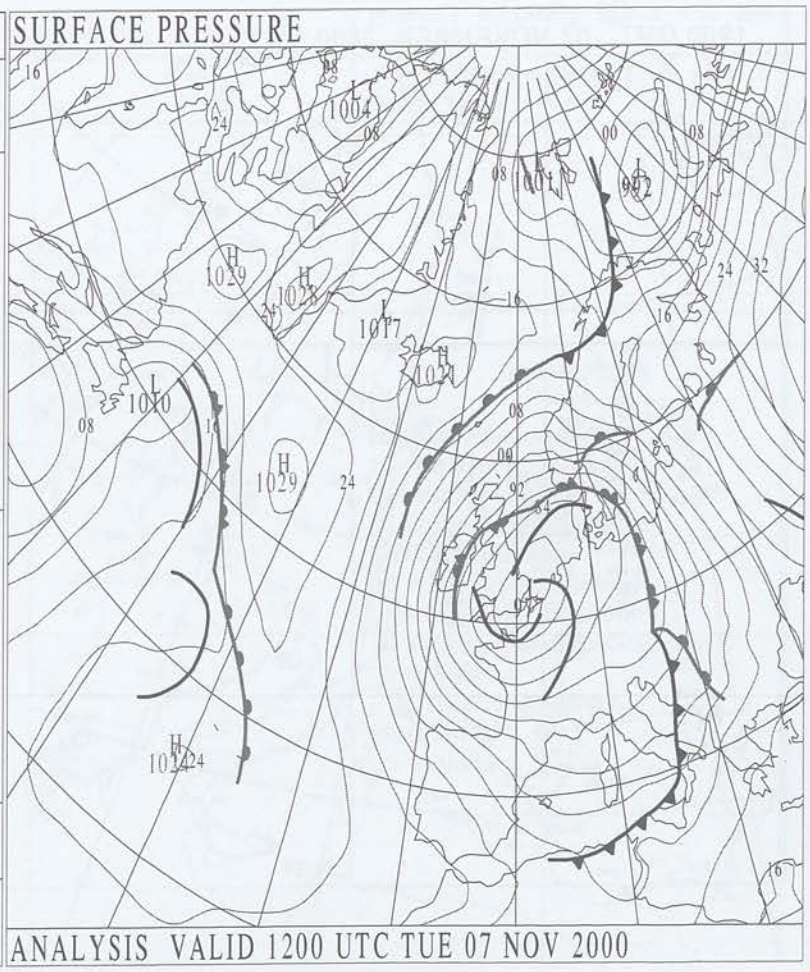

Crown Copyright 2000, All Rights Reserved

SURFACE REPORTS

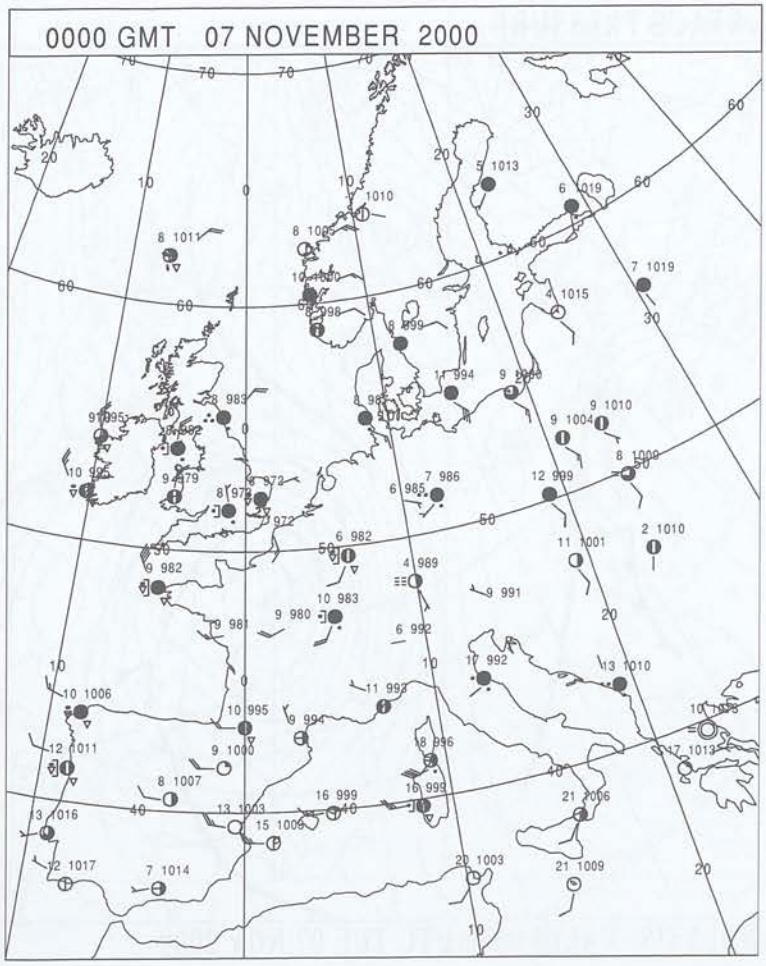

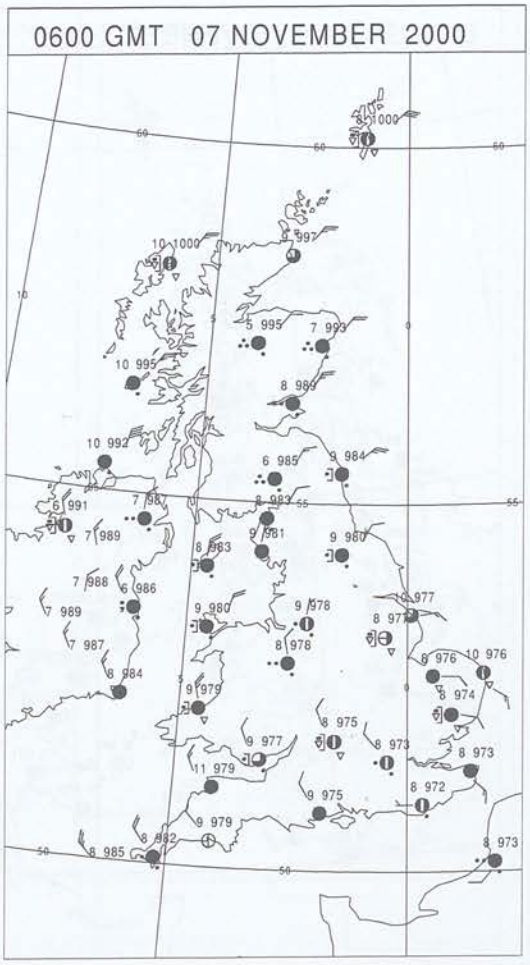

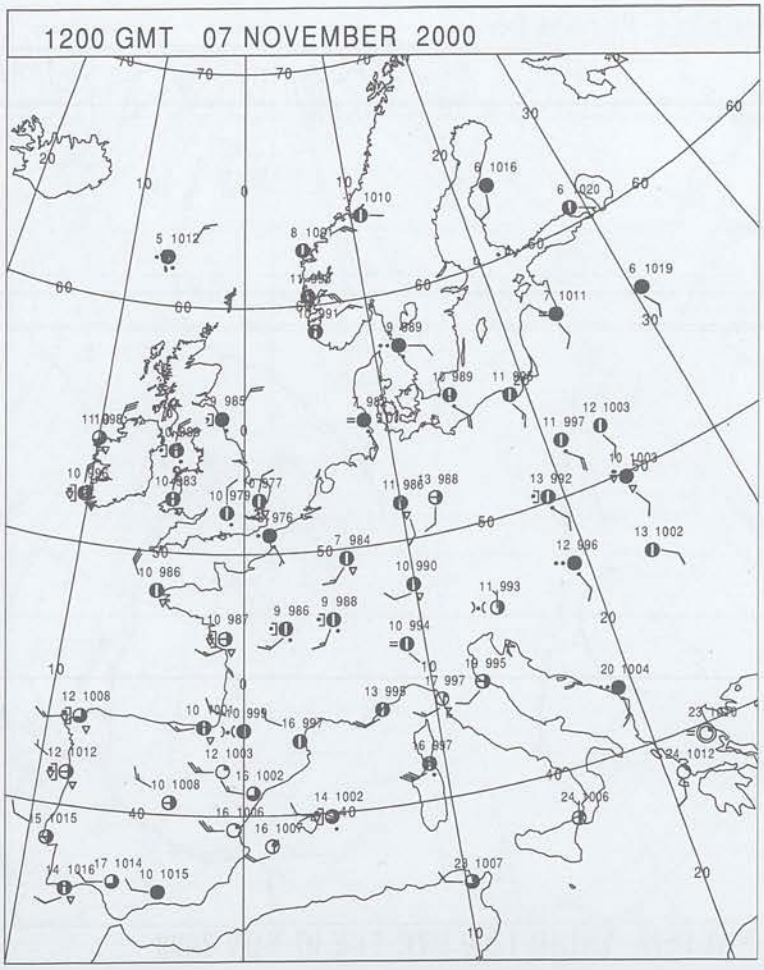

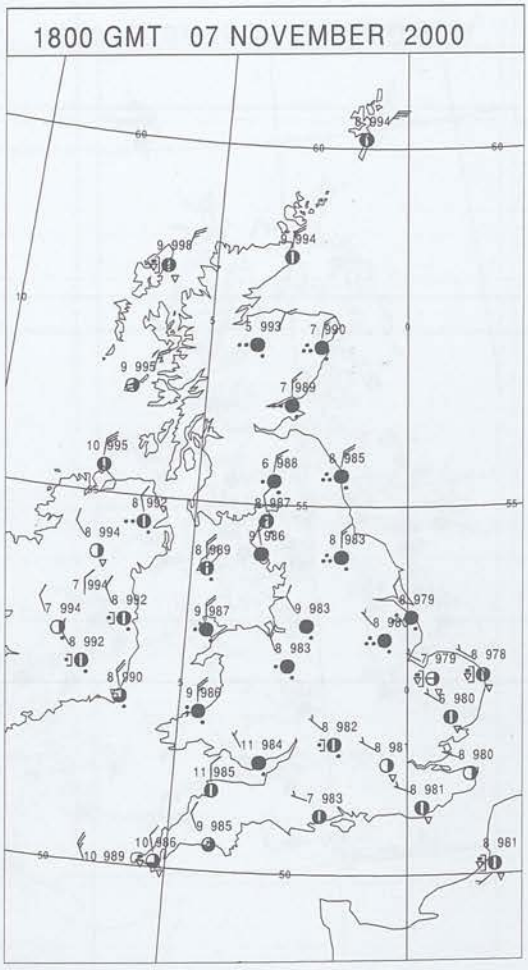

Crown Copyright 2000, All Rights Reserved

SIGNIFICANT WEATHER

Summary of UK Weather for Tuesday 07 November 2000.

Many northern parts of the British Isles began Tuesday cloudy with some persistent and quite heavy rain. In southern districts and the outer Hebrides it was also unsettled, although these areas had showers. For the remainder of the period until dawn there was little change with further spells of rain or showers, but also some drier interludes, too.

Through the morning southern parts of the Midlands and central southern England were mostly dry with some glimpses of sunshine, but otherwise it was rather cloudy with rain or showers. It continued to be especially wet with prolonged rain from eastern Scotland down the eastern side of the country to the southern Pennines. There was even the odd rumble of thunder at Manchester.

There were thunderstorms too, in Norfolk, but through the afternoon sunny spells occurred in many southern parts of the country, but also heavy showers, too. Best of the sunshine was along the south coast and in particular, the south coast of Devon and Dorset. The north remained largely cloudy with the rain gradually becoming lighter and less extensive.

Temperatures were generally near or slightly below normal.

EXTREMES

Highest Maximum:
12.4 Chivenor, Devon
Lowest Maximum:
6.1 Drumalbin, Lanarkshire
Lowest Minimum:
0.0 Wick Airport, Caithness
Lowest Grass Minimum:
1.0 Kinloss, Moray (In Grampian R
Most Rain:
37.9 Glenlivet, Banffshire
Most Sun:
3.3 Wattisham, Suffolk

Crown Copyright 2000, All Rights Reserved

DAILY CLIMATE DATA

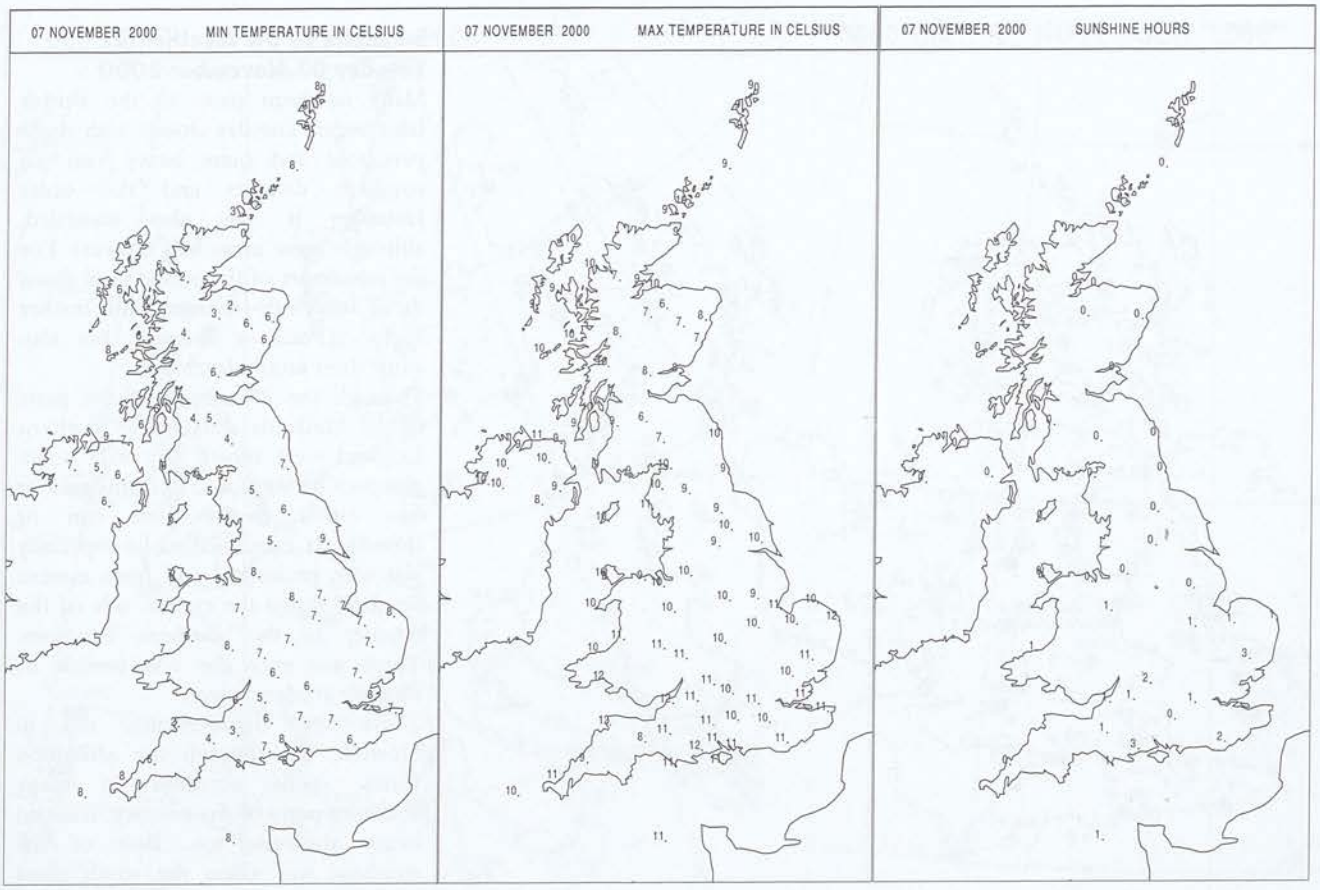

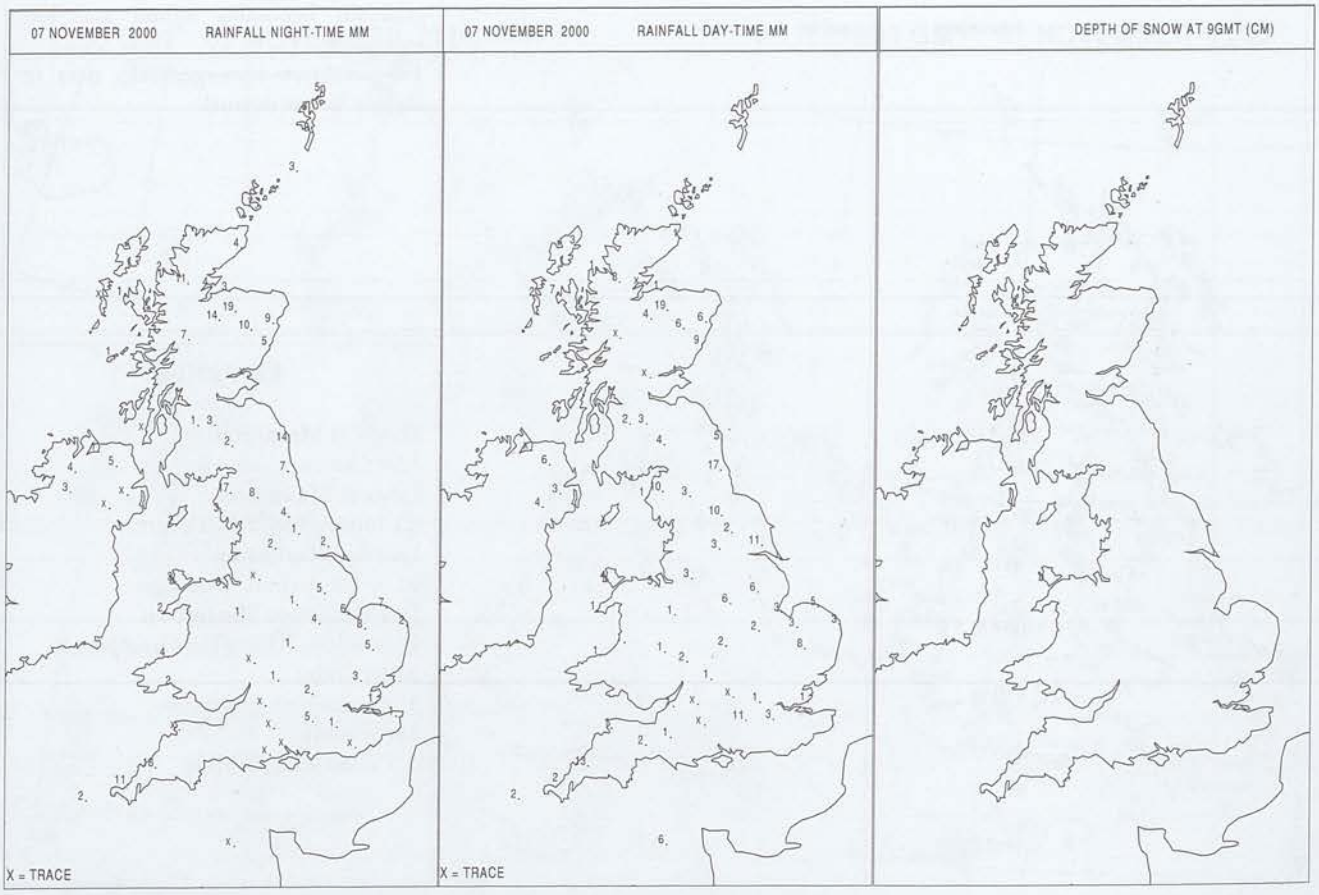

Crown Copyright 2000, All Rights Reserved

DAILY WEATHER SUMMARY

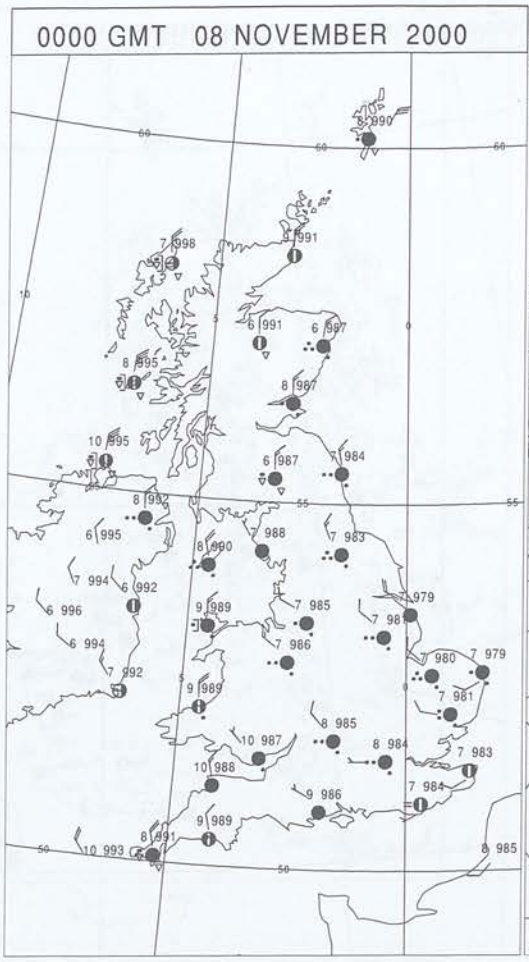



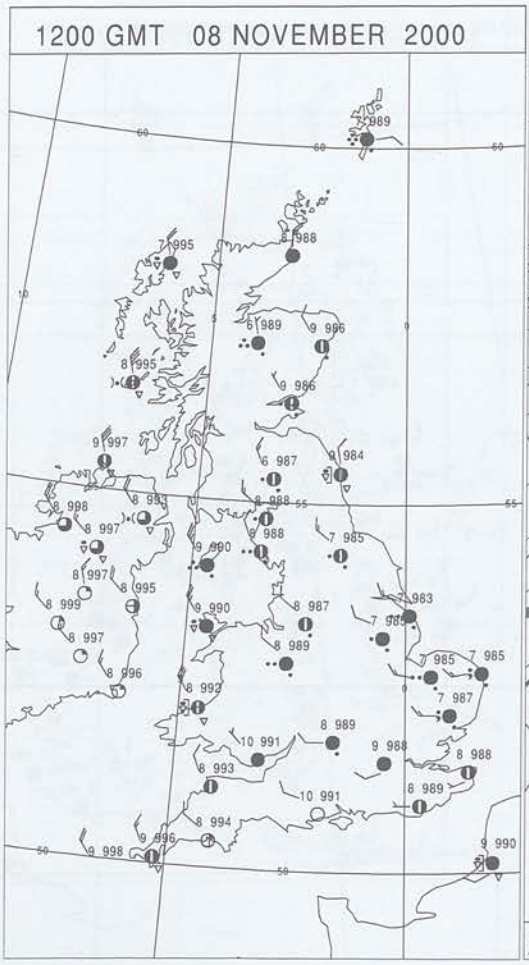

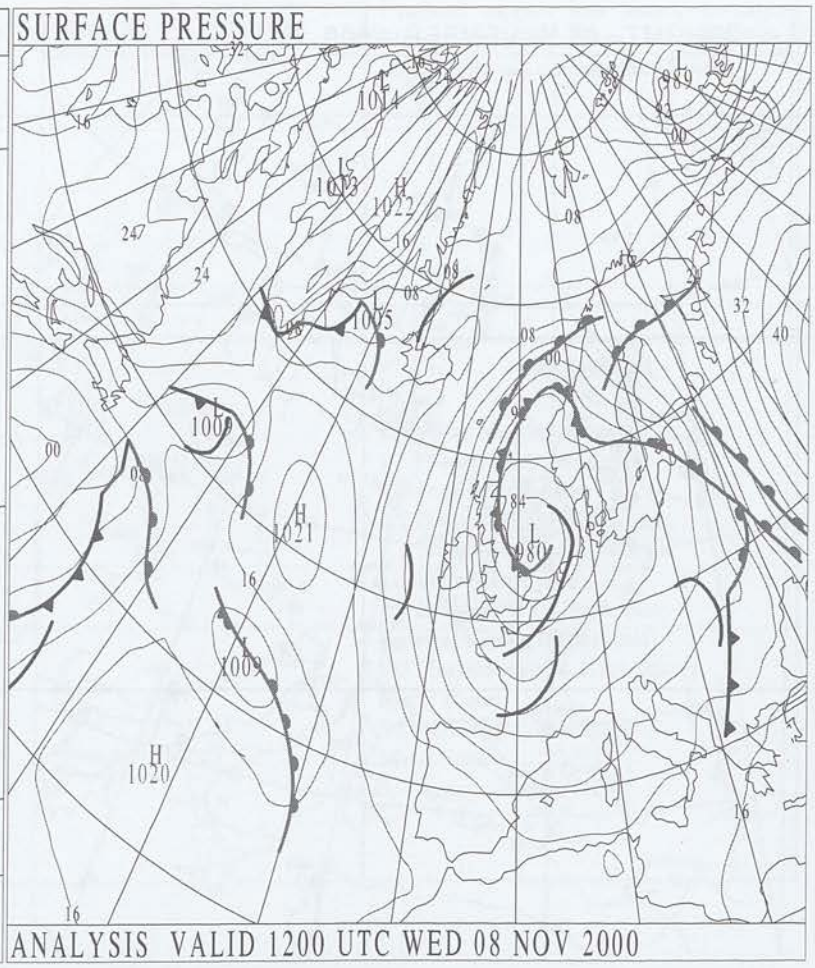

Crown Copyright 2000, All Rights Reserved

SURFACE REPORTS

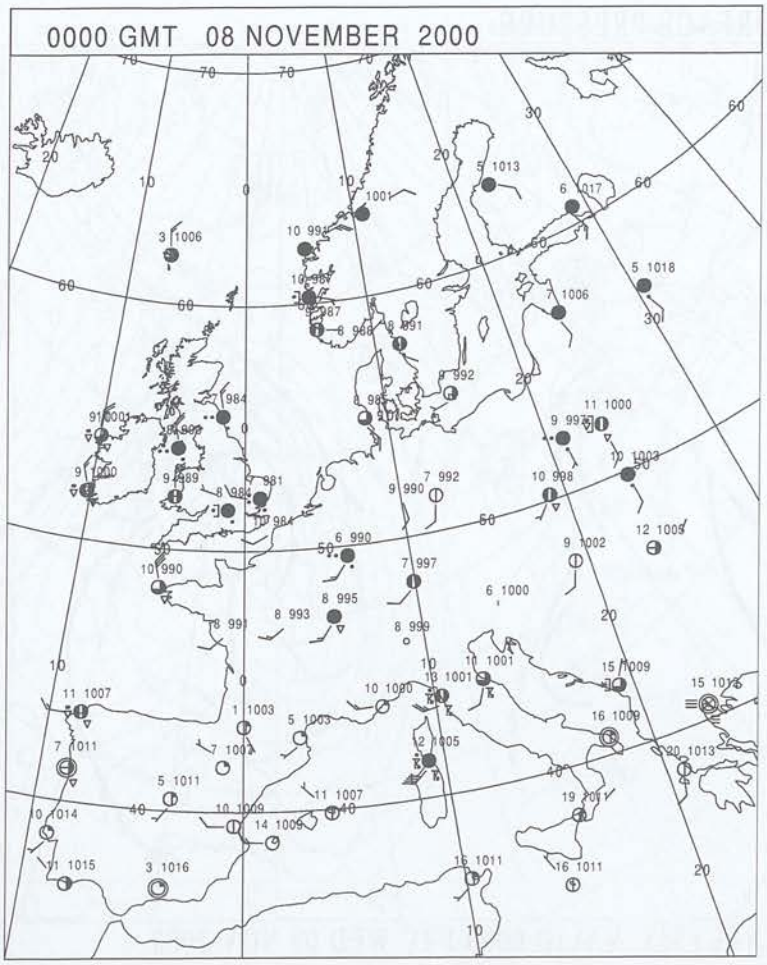

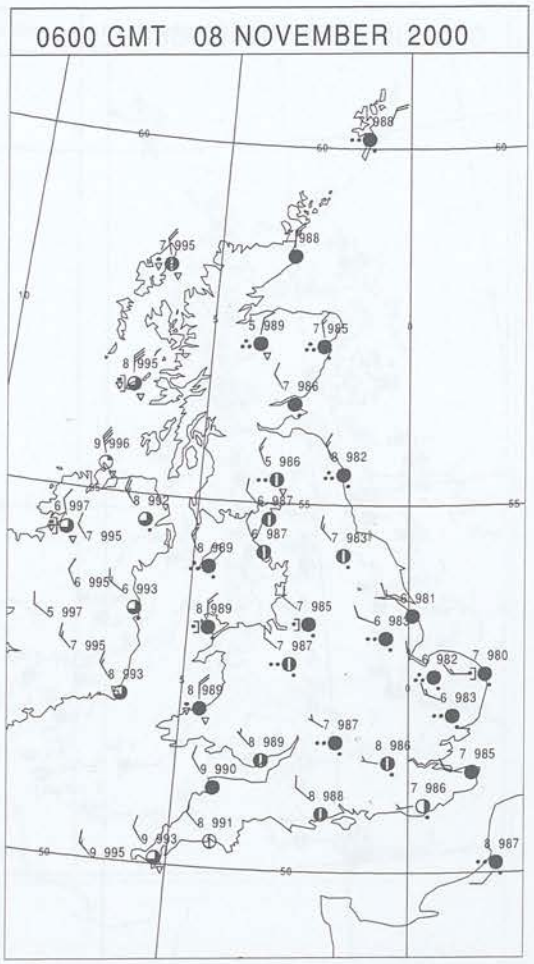

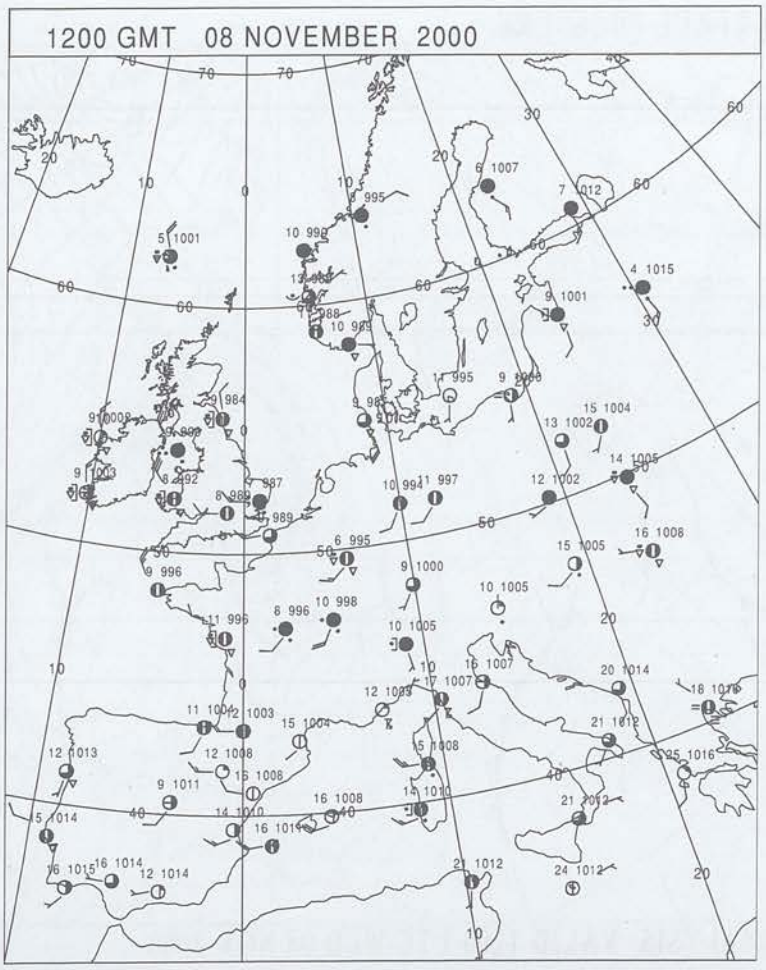

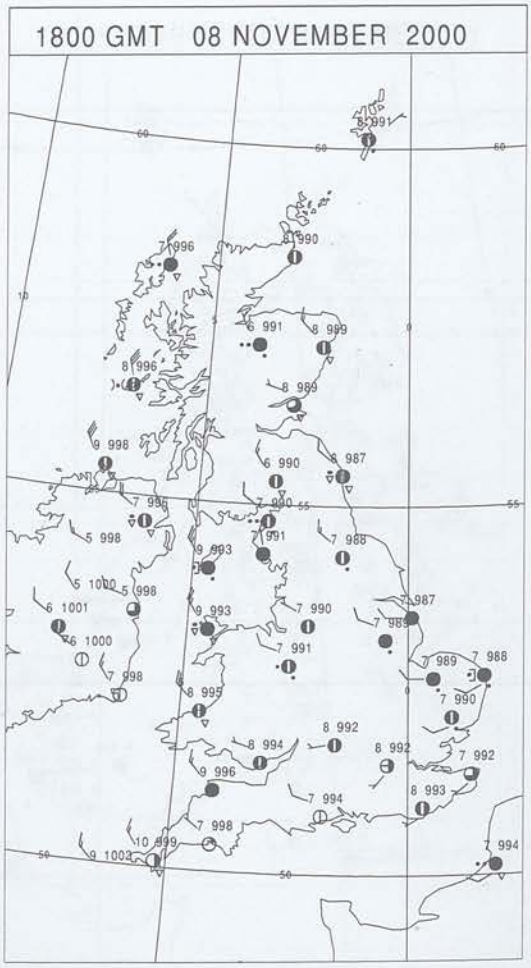

Crown Copyright 2000, All Rights Reserved

SIGNIFICANT WEATHER

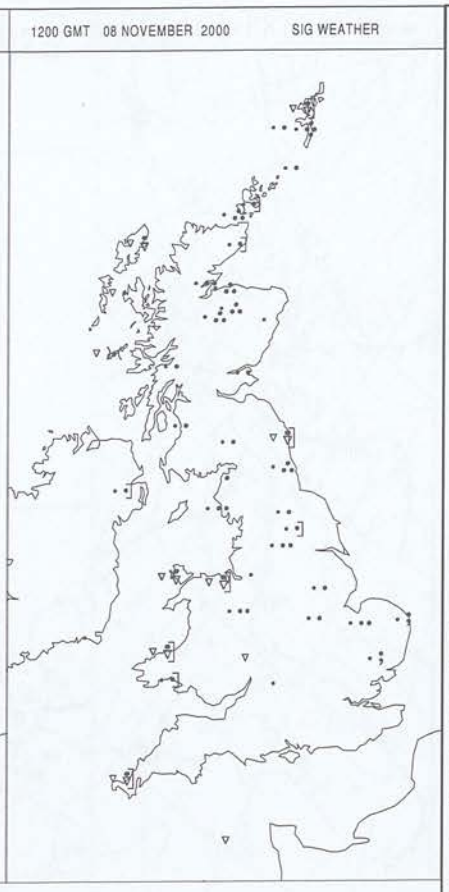

Summary of UK Weather for Wednesday 08 November 2000.

The night started mostly cloudy across the UK with rain or showers affecting many parts, the more persistent rain running down eastern areas courtesy of an occlusion lying close to the east coast, with the rain heaviest over Scotland. Showers were particularly heavy running down through the west of Wales and Cornwall, with clear spells developing over western areas by the end of the night.

During the day it remained cloudy down central and eastern areas of the UK with further outbreaks of rain, still heavy at times over Scotland, and pushing back into western areas here. Across Northern Ireland, Wales and Southwest England there was a mixture of sunshine and showers, with heavy showers more especially affecting Wales.

The evening was mostly cloudy with the best of any breaks across Northern Ireland, and whilst much of England became dry, showers continued to affect remaining areas. Showers, heavy at times over Wales and Northern Scotland.

It was another rather cool day, although values over Southwest England nipped just above average. Strong to gale force northwesterly winds affected the north and west.

EXTREMES

Highest Maximum:
11.6 Jersey Airport, Jersey
Lowest Maximum:
5.7 Bingley, West Yorkshire
5.7 Warcop Range, Cumbria
Lowest Minimum:
4.0 Bingley, West Yorkshire
Lowest Grass Minimum:
1.0 Herstmonceux, East Sussex
Most Rain:
36.8 Glenlivet, Banffshire
Most Sun:
3.7 Jersey Airport, Jersey

Crown Copyright 2000, All Rights Reserved

DAILY CLIMATE DATA

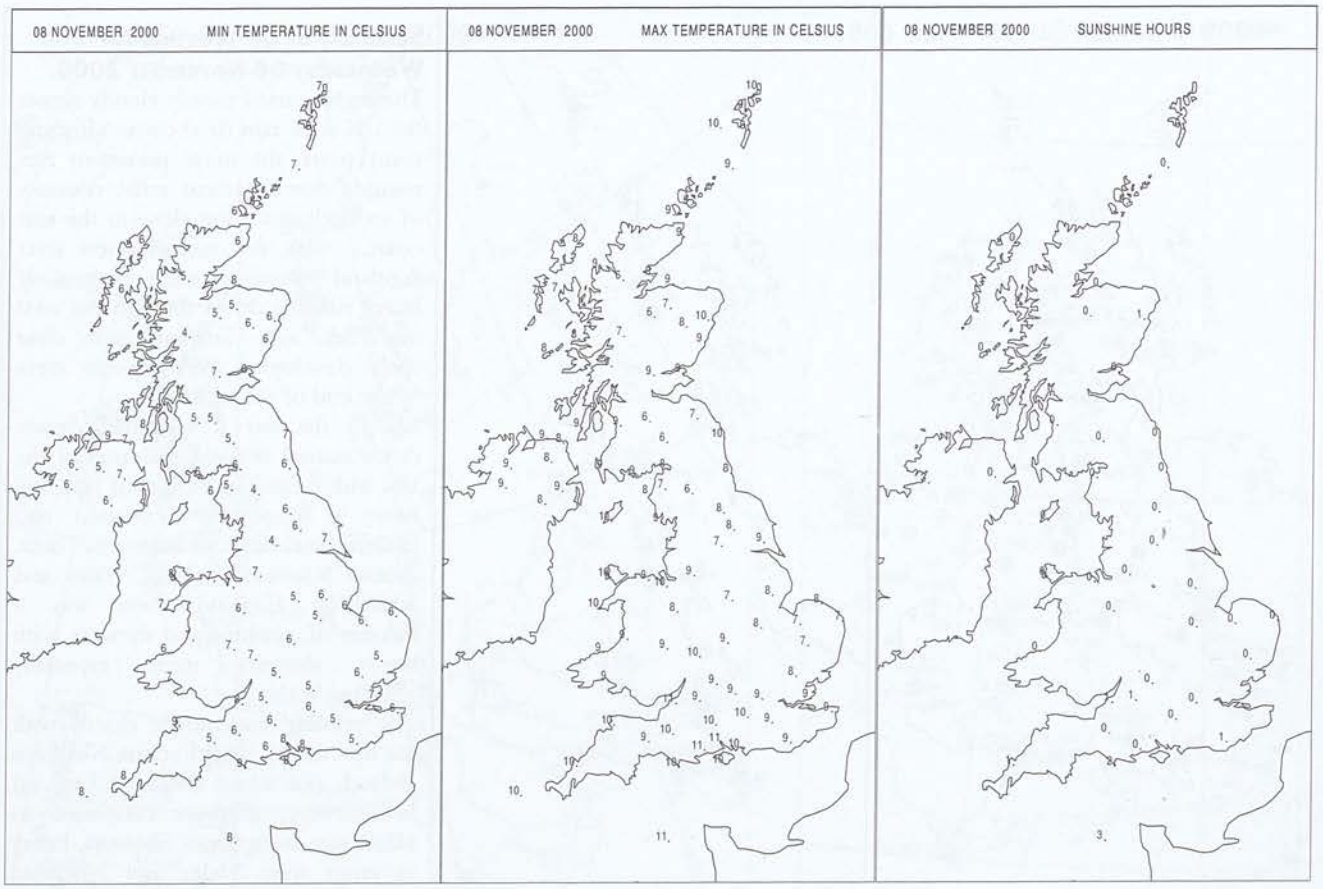

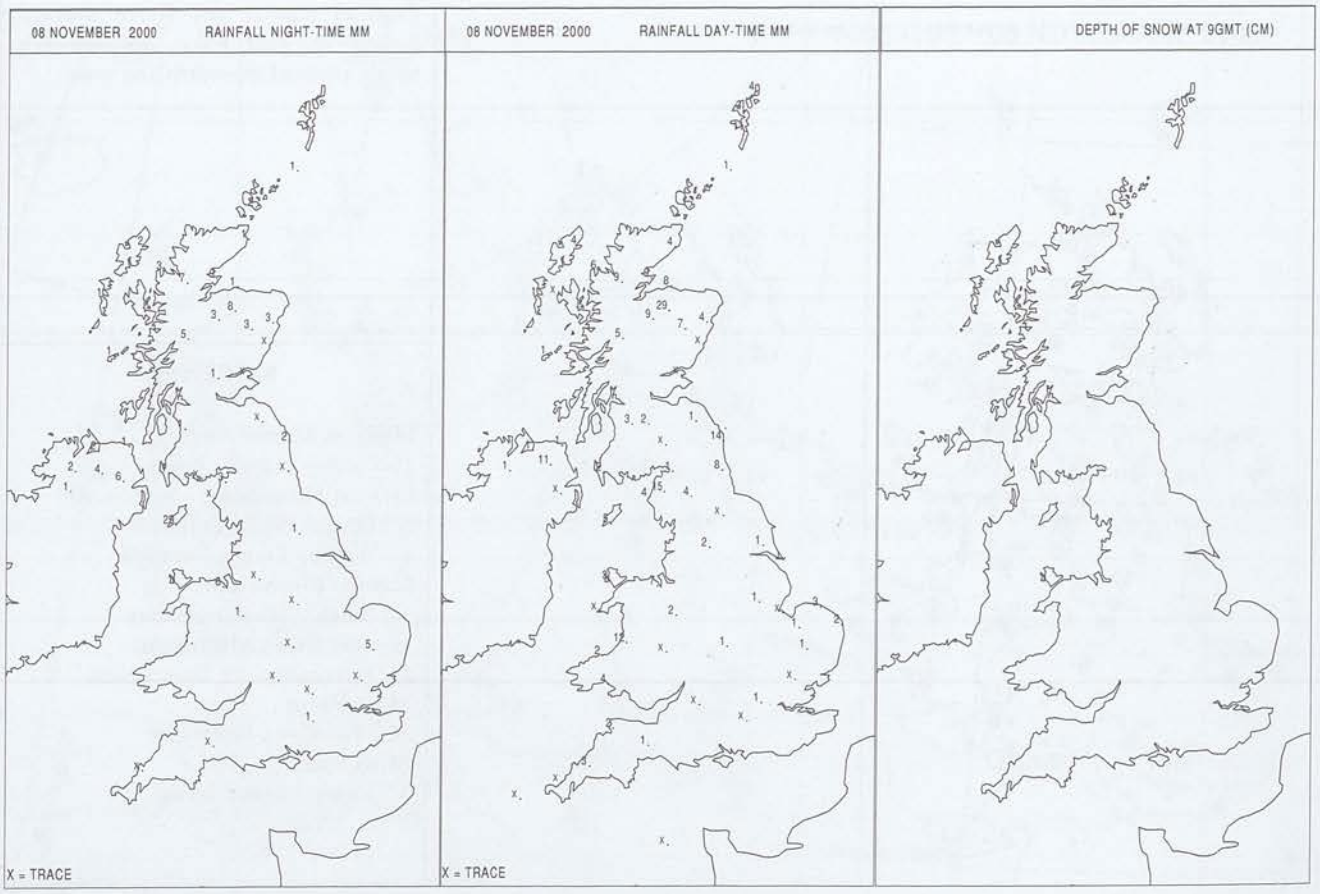

Crown Copyright 2000, All Rights Reserved

DAILY WEATHER SUMMARY

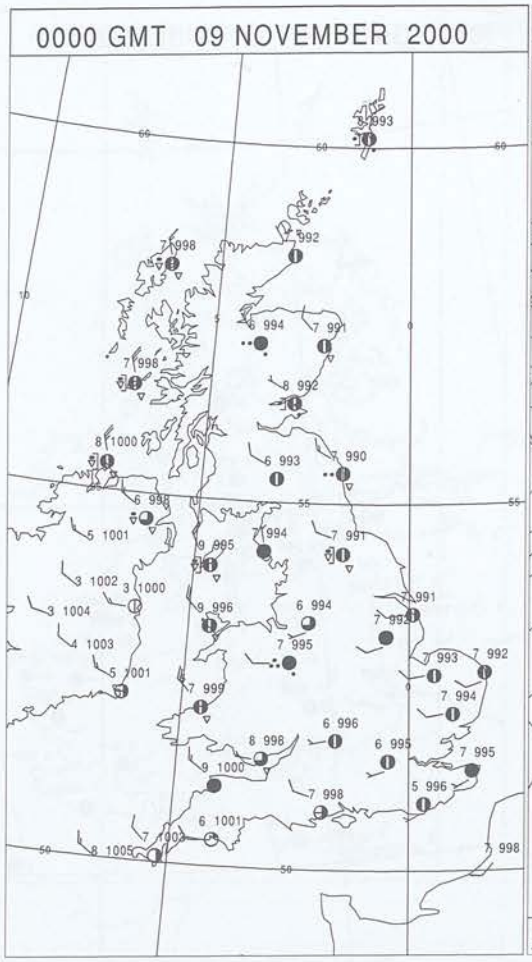



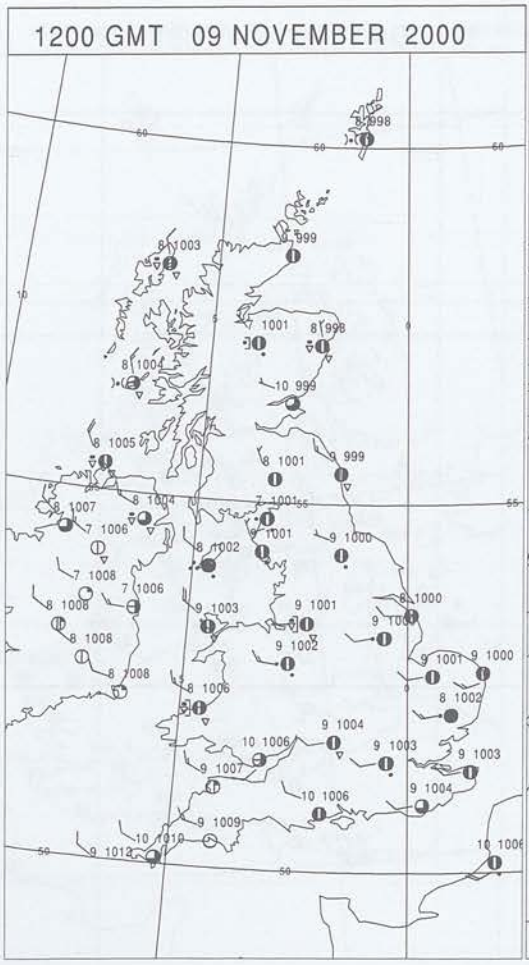

Crown Copyright 2000, All Rights Reserved

SURFACE REPORTS

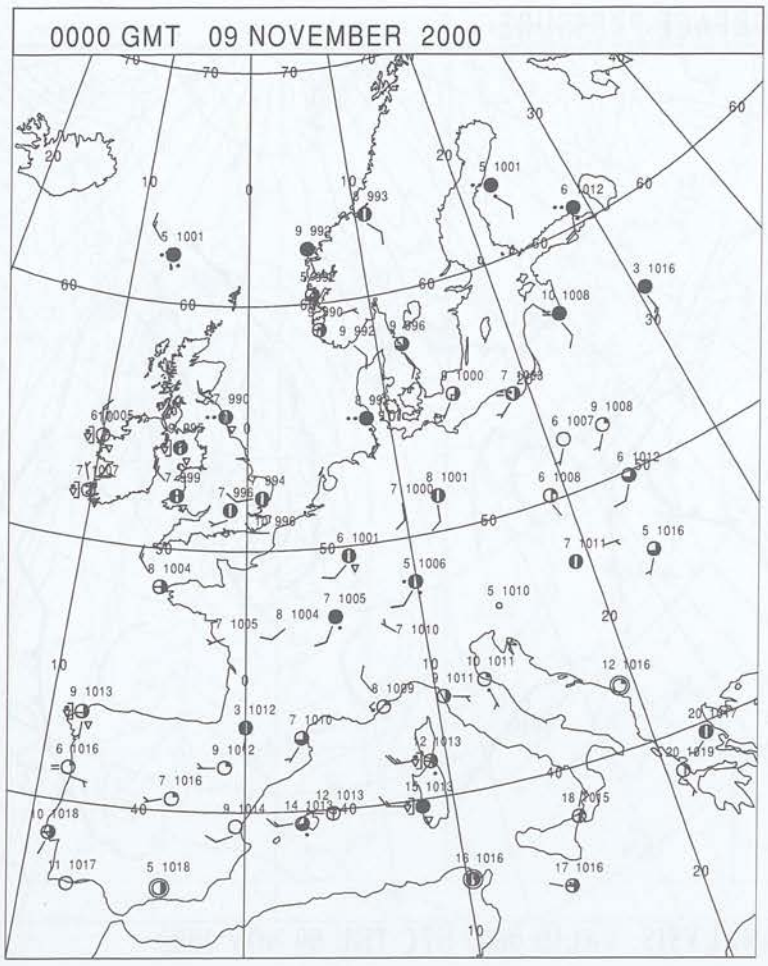

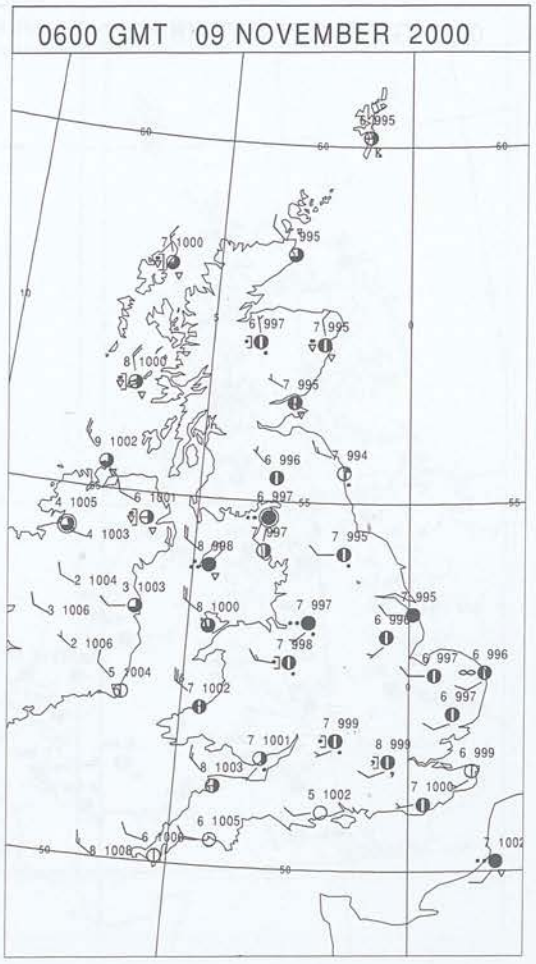

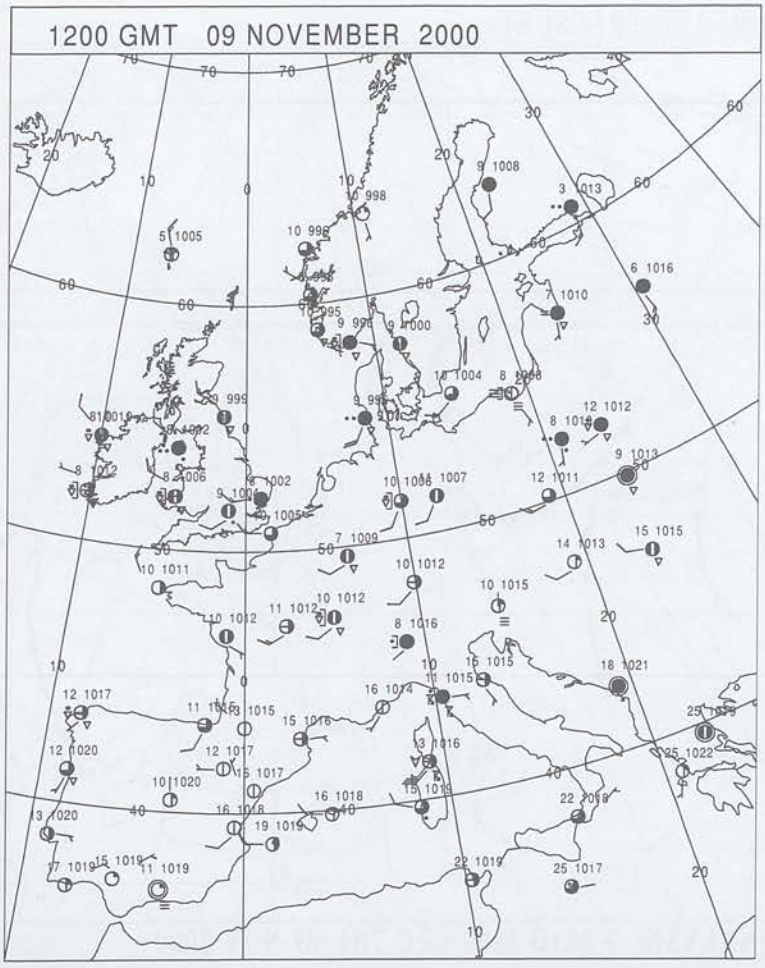

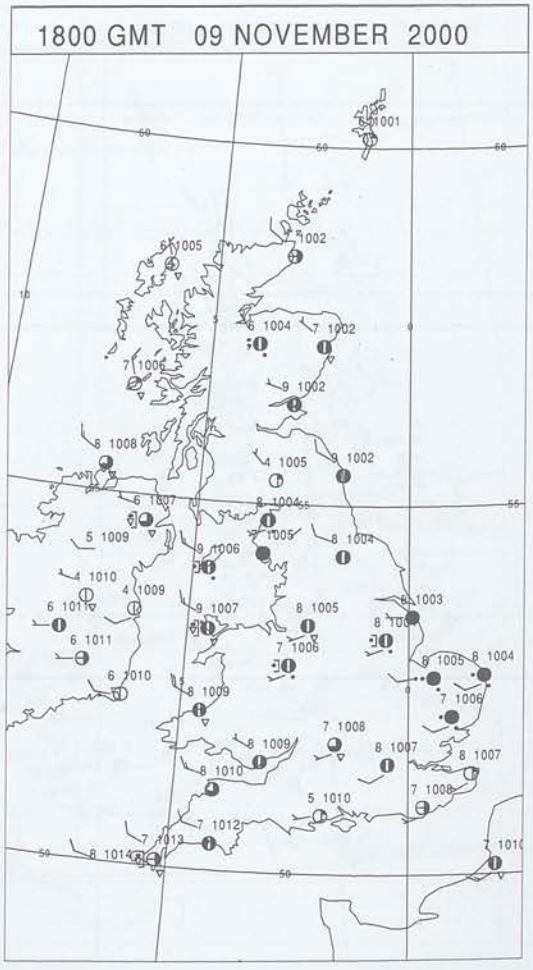

Crown Copyright 2000, All Rights Reserved

SIGNIFICANT WEATHER

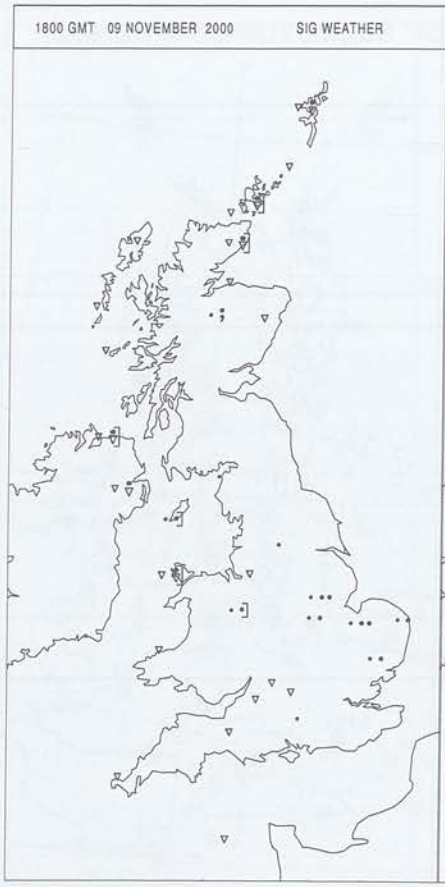

Summary of UK Weather for Thursday 09 November 2000.

In Scotland, the rest of the night brought patchy rain, except to the south.

By day and into the evening, showery rain affected many areas, but especially the north and northwest.

Over Northern Ireland, showers lasted through the night.

During daylight, there were sunny intervals and scattered light showers followed by a fine evening.

Across Wales, the remainder of the night brought a few showers to northern areas.

By day, much of the south had plenty of sunshine and stayed dry, but elsewhere there were showers, merging into prolonged rain in parts of the north and east.

In the evening, further showers continued in the north and east.

For England, overnight showers affected parts of the North and the Midlands as far south as Oxfordshire. Otherwise, the night finished dry.

The day found a lot of cloud around, but some southern coastal counties were quite sunny.

Showery rain was reported, mostly from the Midlands, Northern England and East Anglia.

During the evening, showers became confined to Northwest England and the West Midlands.

Temperatures countrywide were close to normal.

EXTREMES

Highest Maximum:
11.8 Strathallan Airfield, Perthshire (In Taysi

Lowest Maximum:
5.7 Lough Fea W.Wks, Londonderry

Lowest Minimum:
2.8 Redhill, Surrey

Lowest Grass Minimum:
-0.9 Castlederg, Tyrone

Most Rain:
20.9 Moel-Y-Crio, Clwyd

Most Sun:
4.7 Jersey Airport, Jersey

Crown Copyright 2000, All Rights Reserved

DAILY CLIMATE DATA

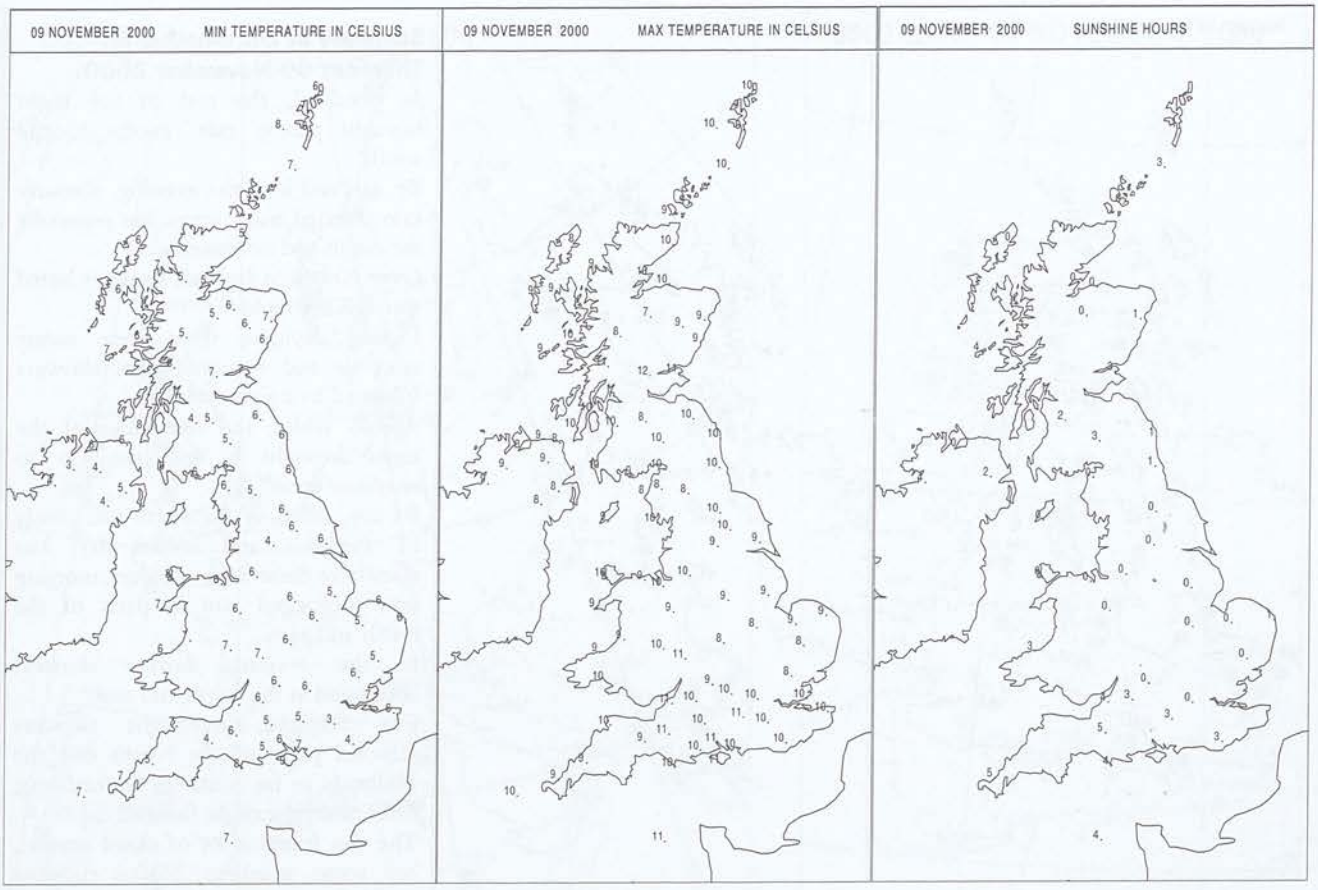

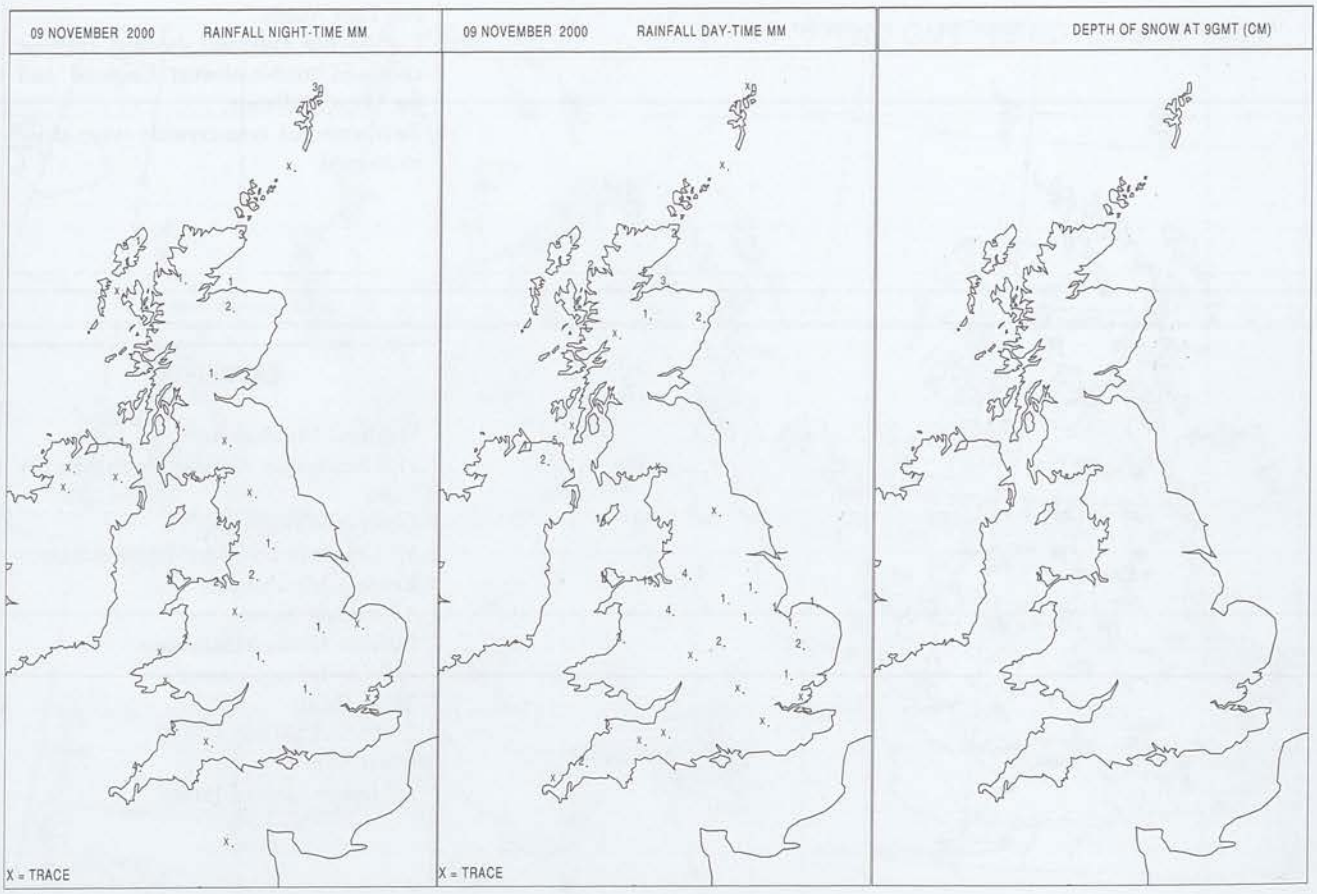

Crown Copyright 2000, All Rights Reserved

DAILY WEATHER SUMMARY

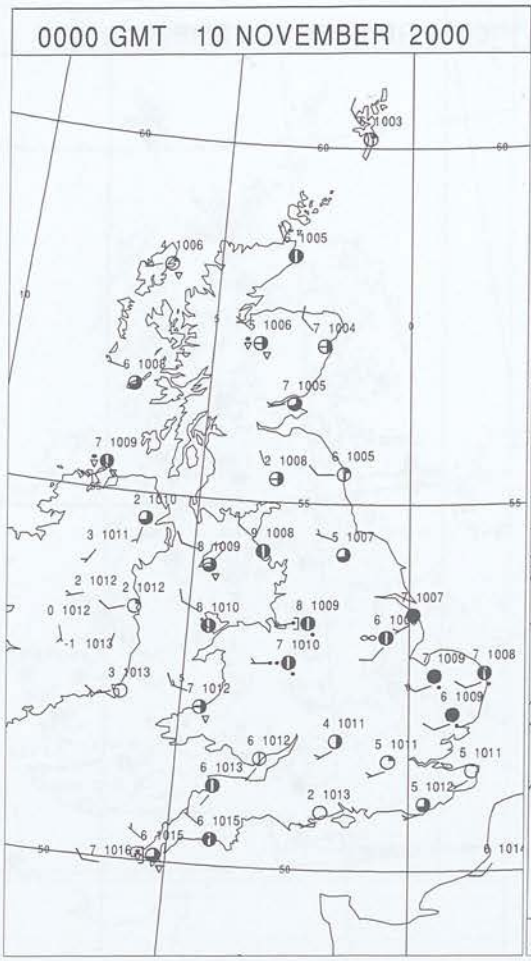

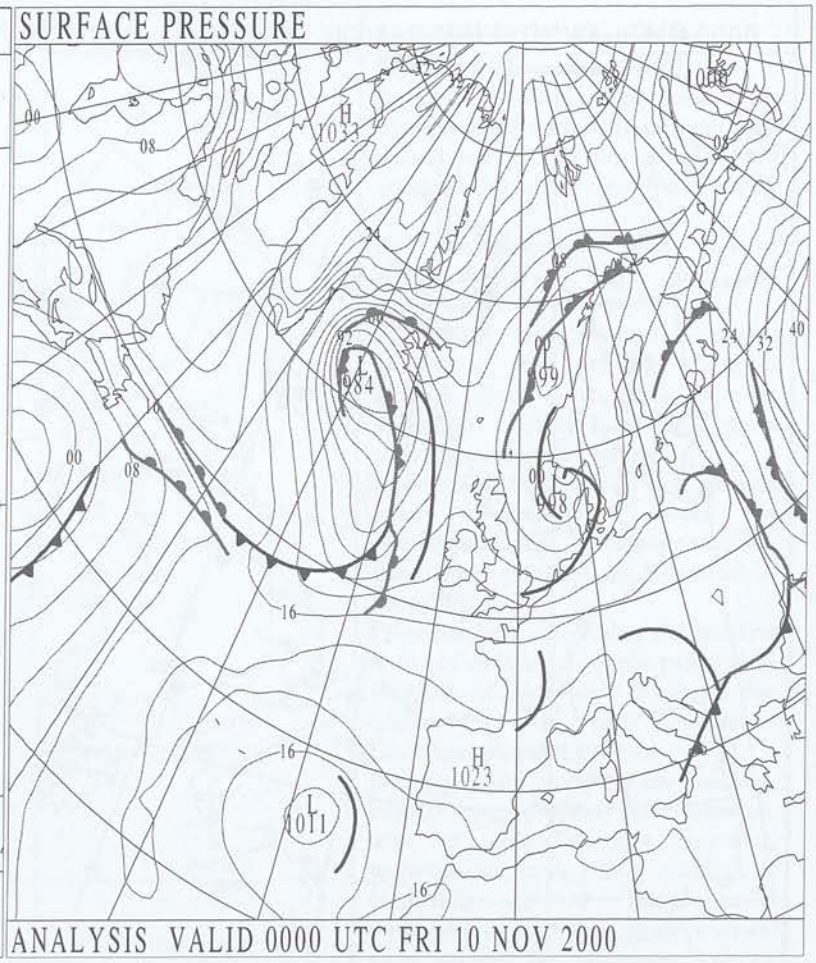

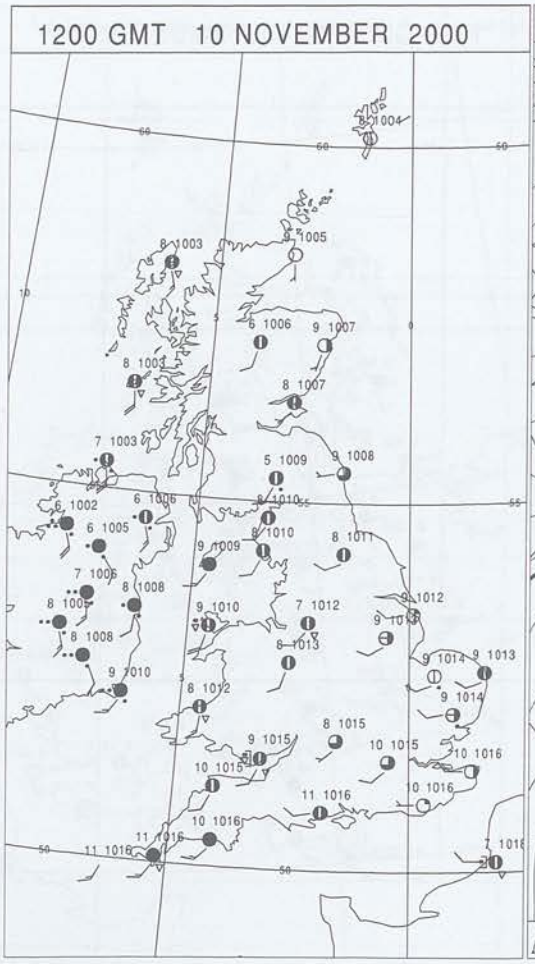

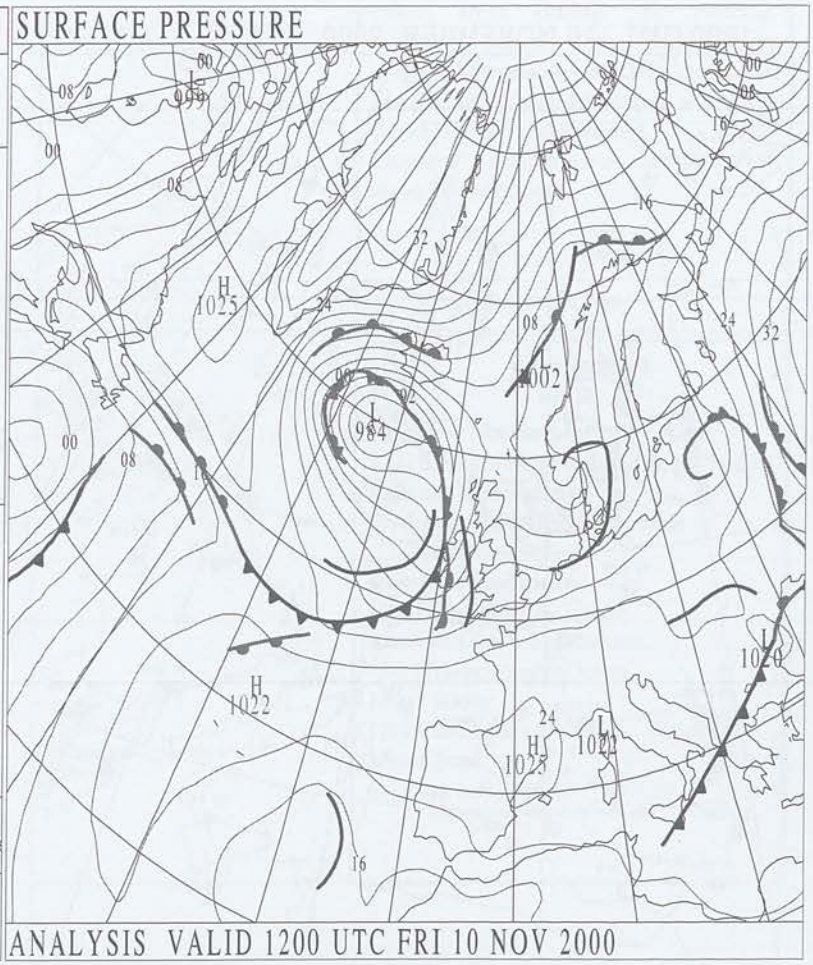

Crown Copyright 2000, All Rights Reserved

SURFACE REPORTS

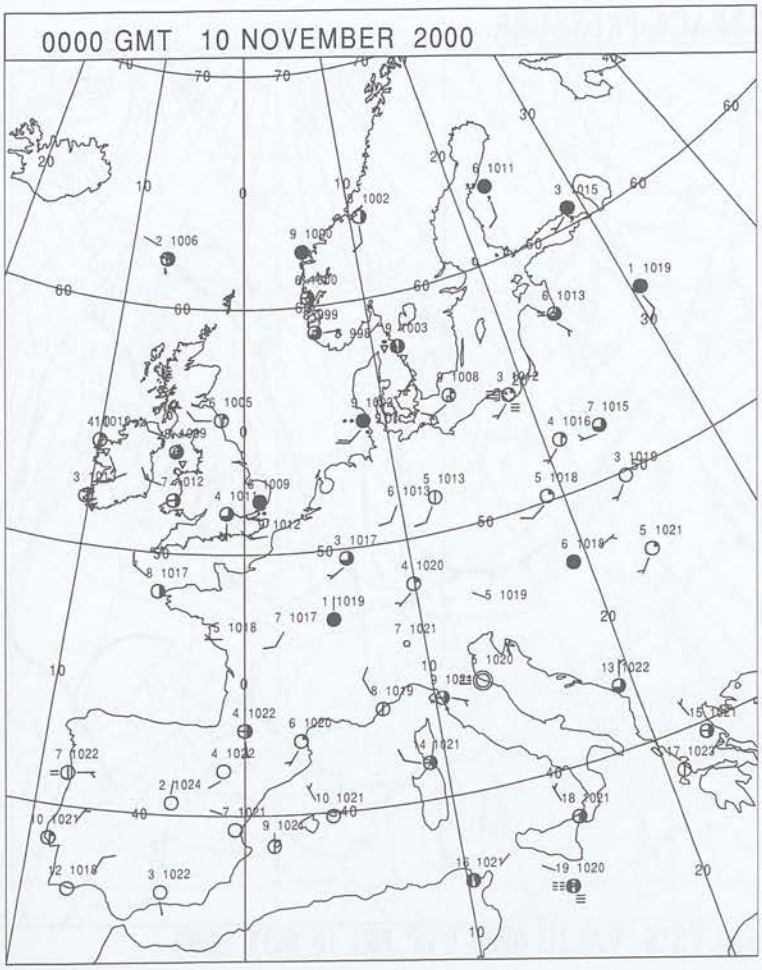

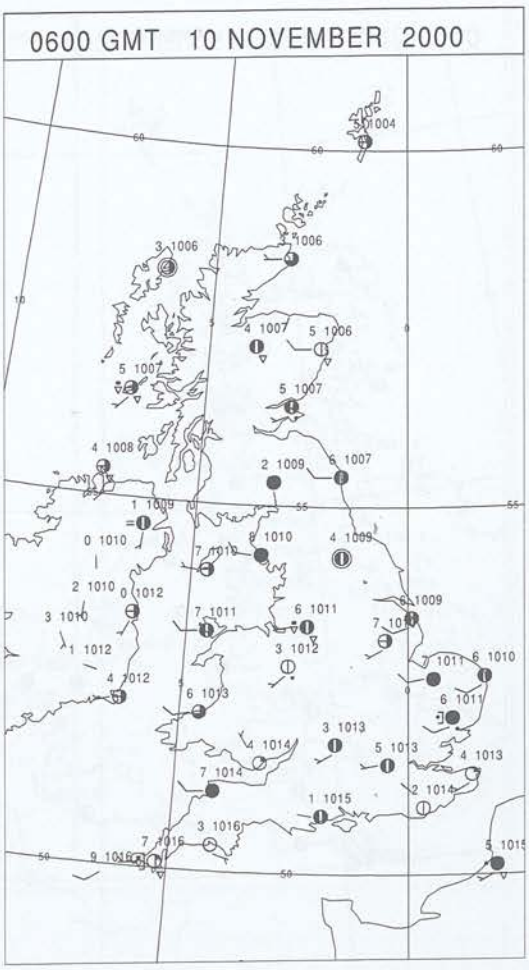

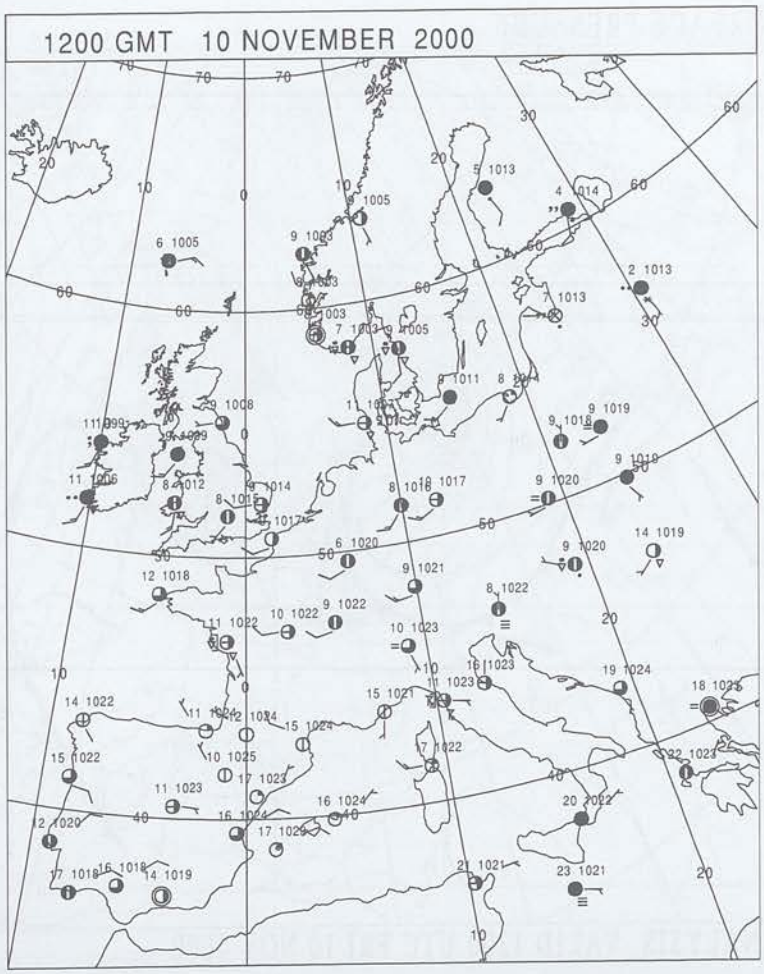

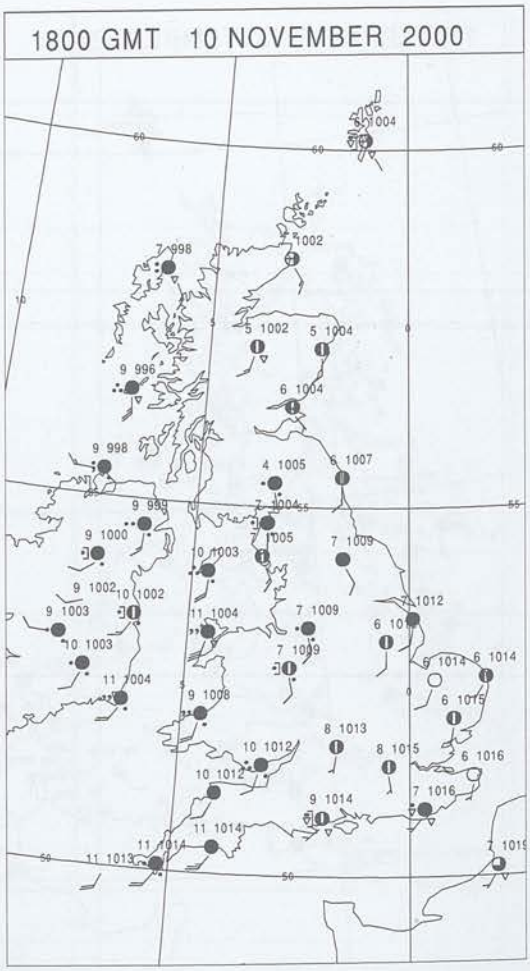

Crown Copyright 2000, All Rights Reserved

SIGNIFICANT WEATHER

Summary of UK Weather for Friday 10 November 2000.

In Scotland and Northern Ireland, the night finished with light showers over coastal parts of Western and Northern Scotland, but otherwise it was largely dry.

By day, Northern and Eastern Scotland stayed bright into the afternoon.

Meanwhile, rain reached Northern Ireland in the morning where it became heavy at times in the afternoon before turning more showery during the evening.

In Scotland, outbreaks of rain reached many western areas during the afternoon before gradually reaching most other parts of the mainland in the evening.

Over England and Wales, the last few hours of darkness brought patchy rain to parts of Northwest England, the Midlands and the Southeast. Elsewhere, it was mostly dry.

Daylight hours brought some sunshine before it turned cloudy from the west with a few showers reaching westernmost areas before midday. A freshening breeze accompanied outbreaks of rain into more western areas during the afternoon and to other areas during the evening. Although mostly light, some heavy rain was noted. (Herstmonceux in Sussex recording 10mm in a 3 hour period during the evening).

Daytime temperatures countrywide stayed near normal.

EXTREMES

Highest Maximum:
12.6 St Catherines Point, Isle Of Wight
Lowest Maximum:
5.9 Loch Glascarnoch, Ross & Cromarty
Lowest Minimum:
-2.3 Hillsborough, Down
Lowest Grass Minimum:
-5.8 Hillsborough, Down
Most Rain:
18.4 Cardinham, Bodmin ,Cornwall
Most Sun:
6.4 Kirkwall, Orkney

Crown Copyright 2000, All Rights Reserved

Friday 10 November 2000

DAILY CLIMATE DATA

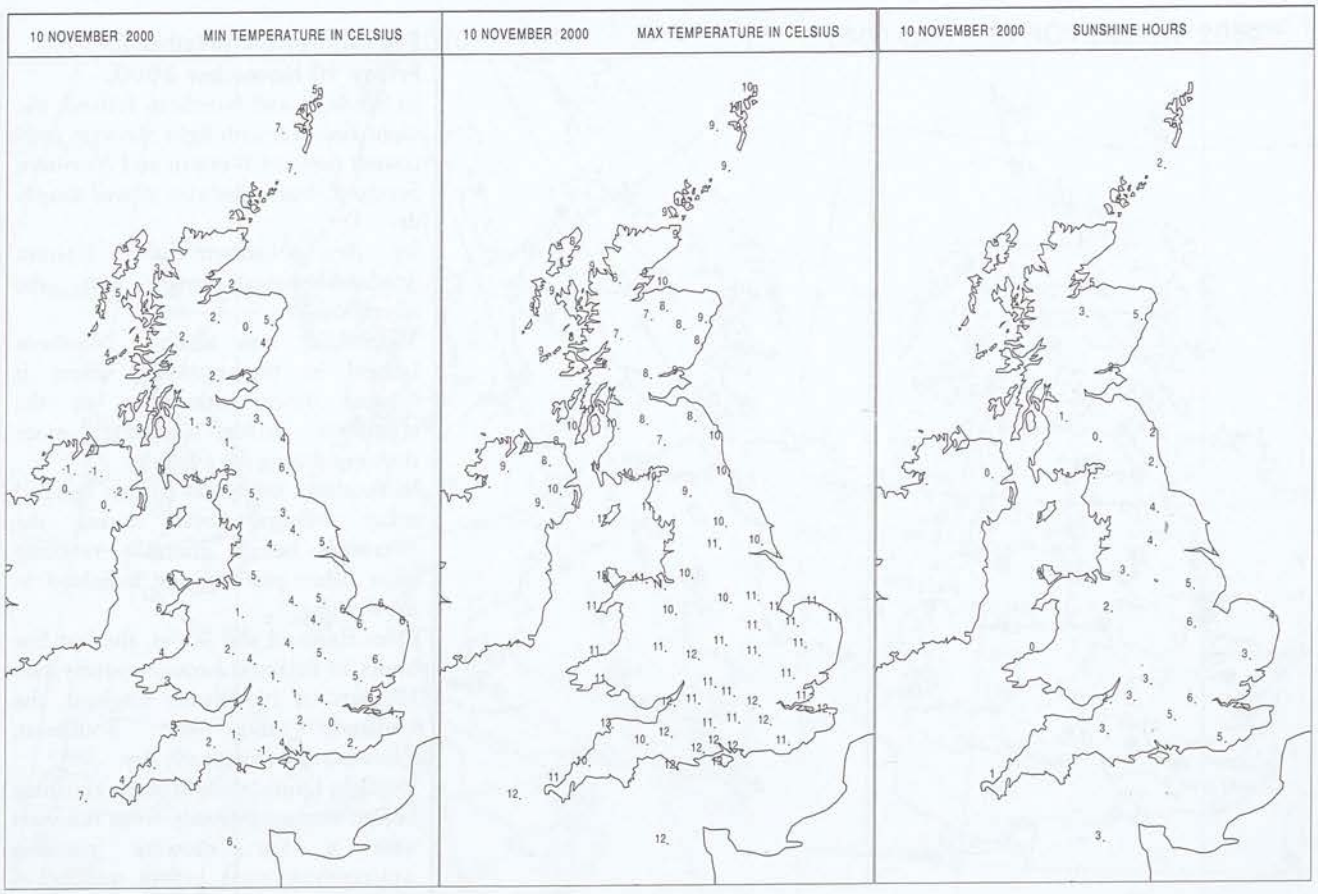

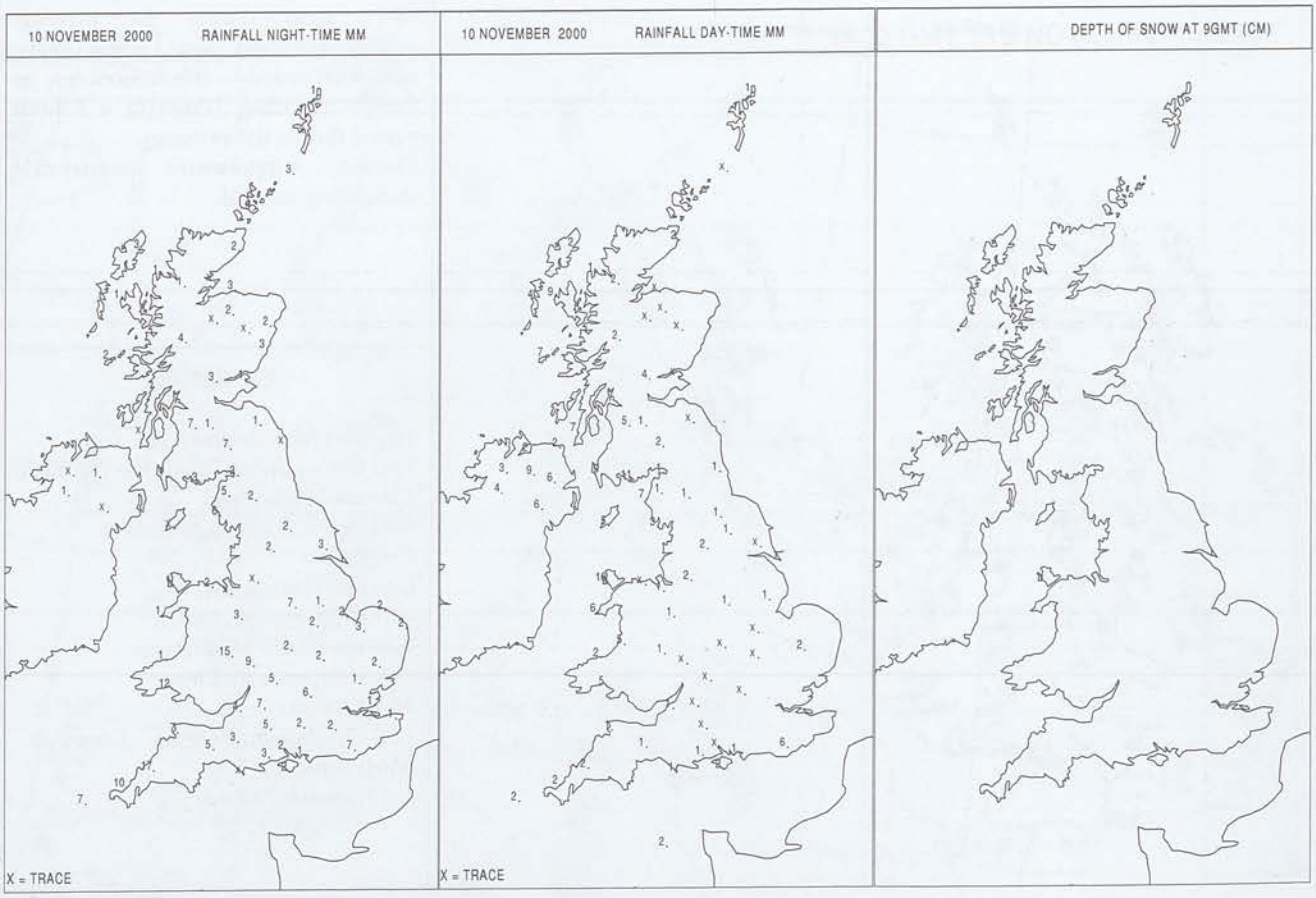

Crown Copyright 2000, All Rights Reserved

DAILY WEATHER SUMMARY

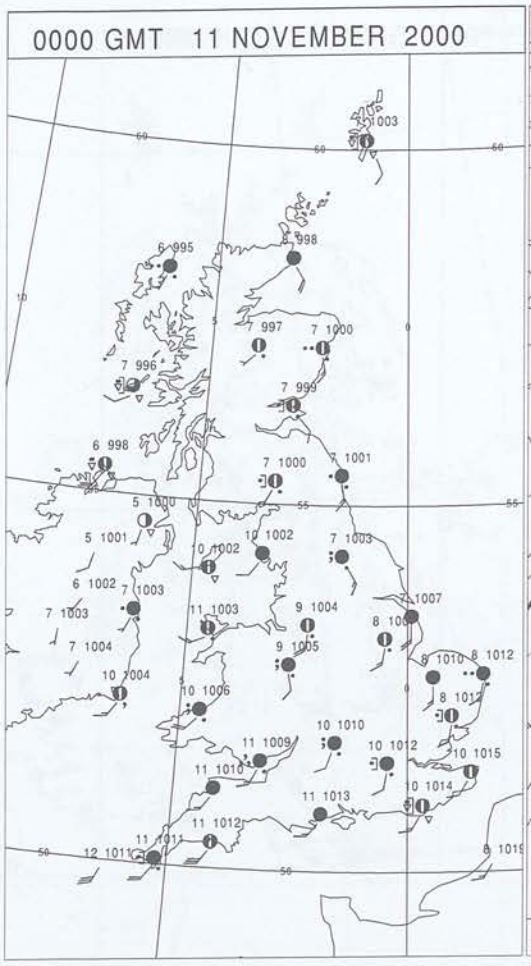

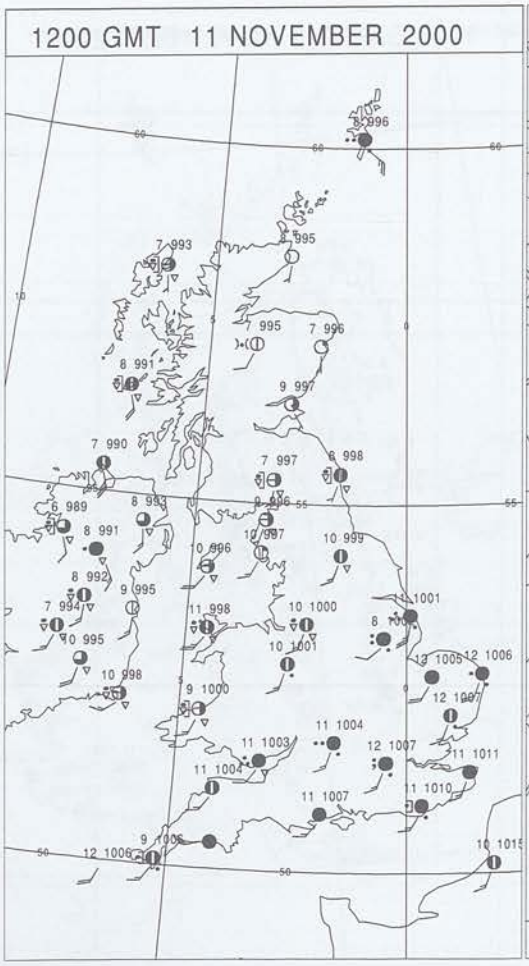

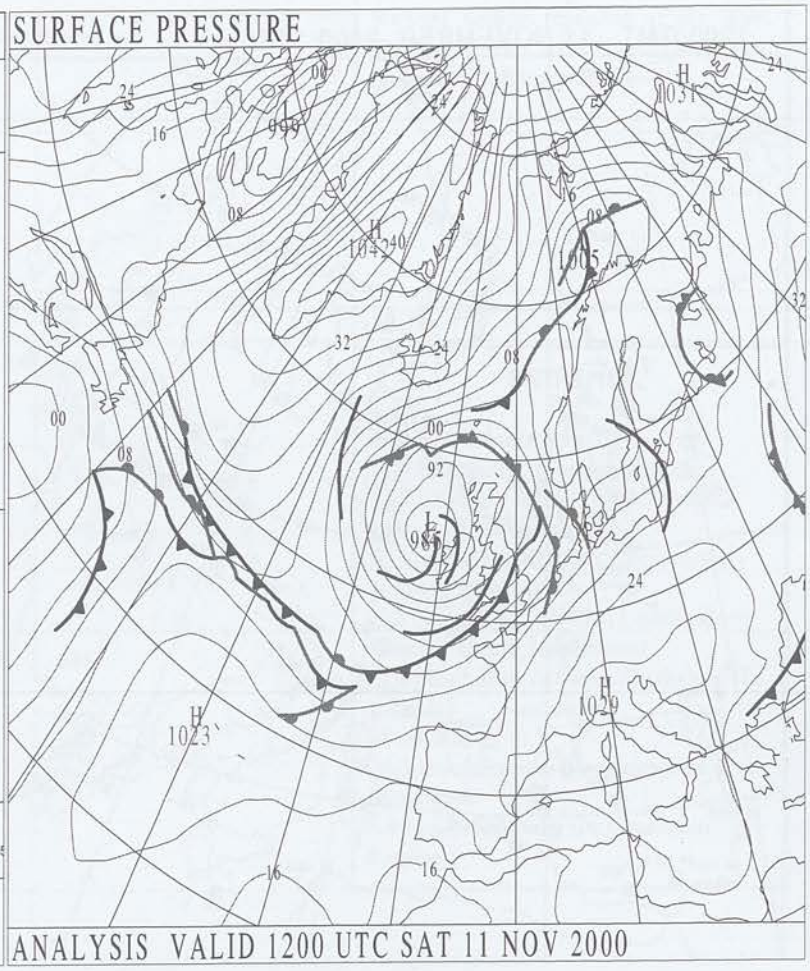

Crown Copyright 2000, All Rights Reserved

SURFACE REPORTS

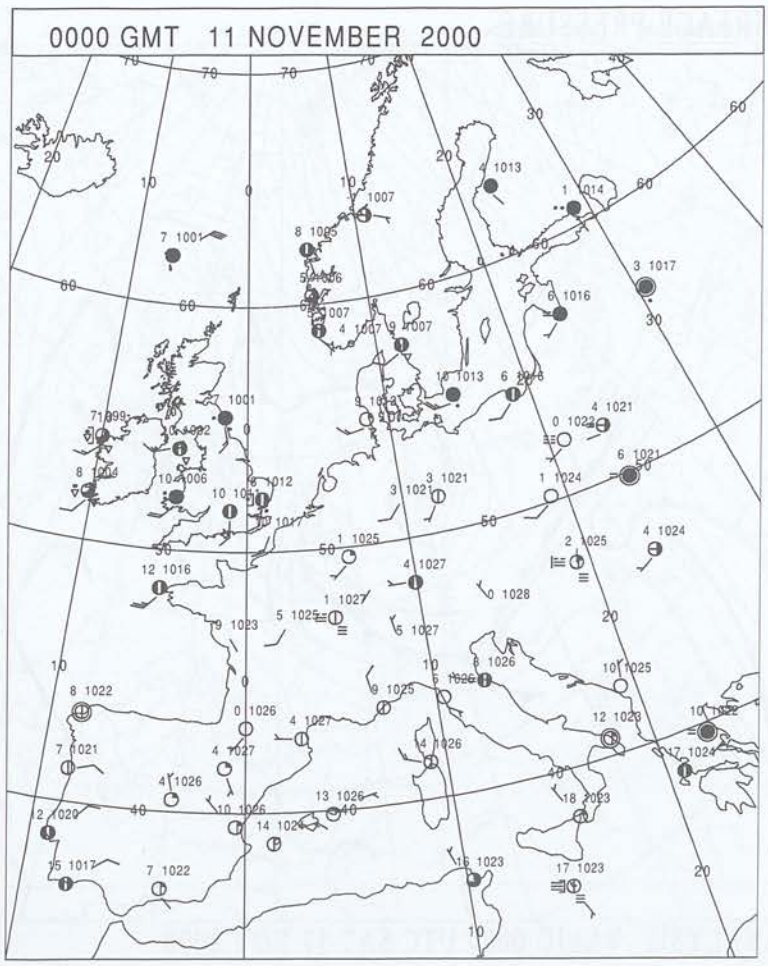

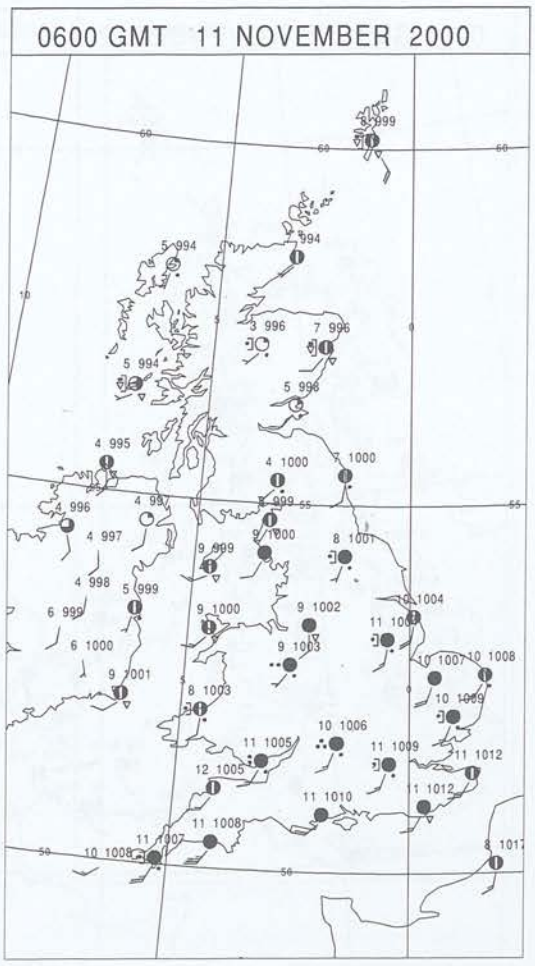

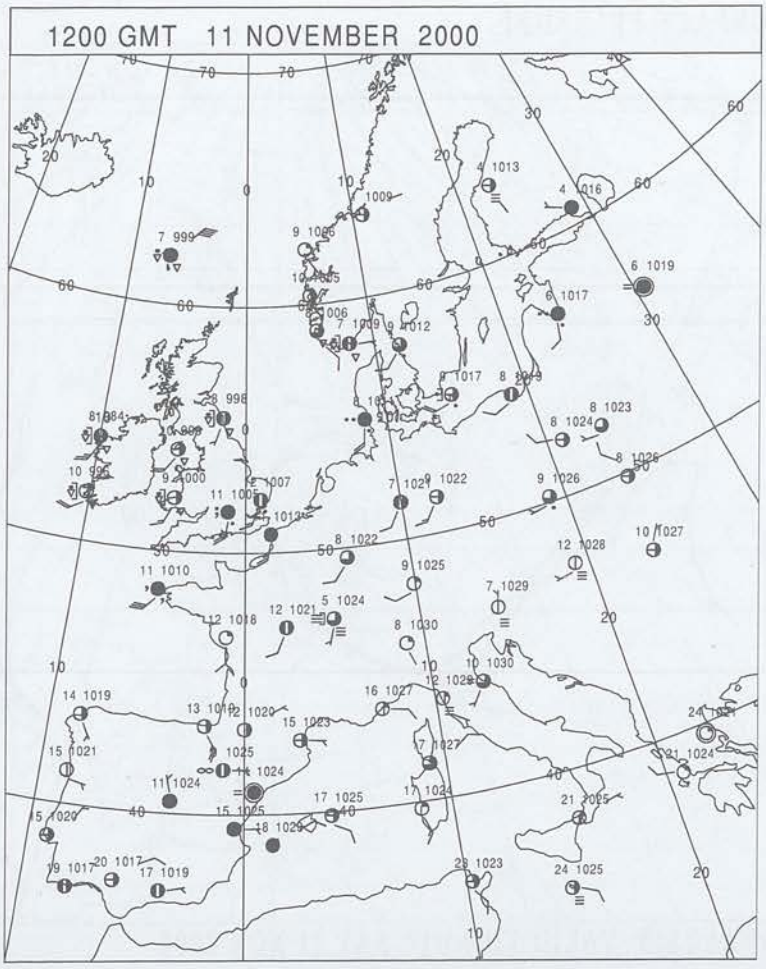

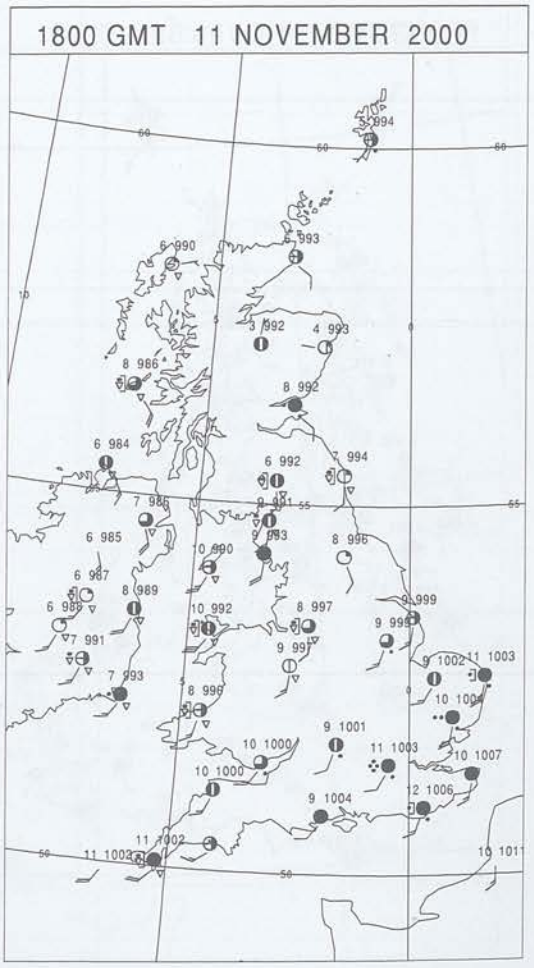

Crown Copyright 2000, All Rights Reserved

SIGNIFICANT WEATHER

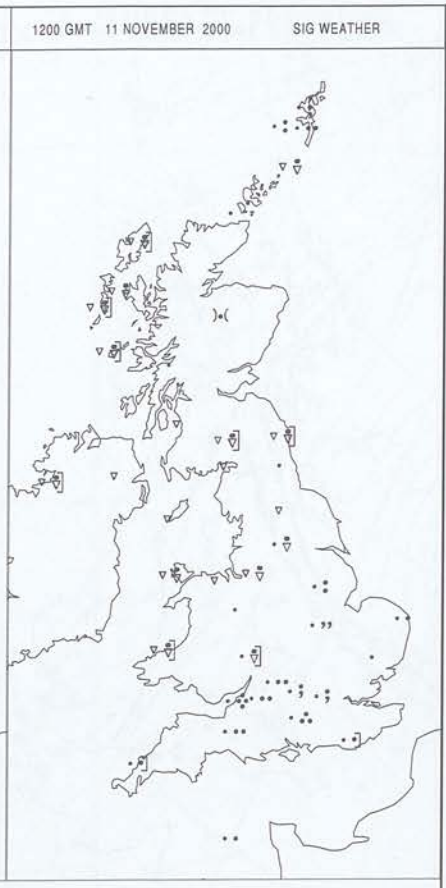

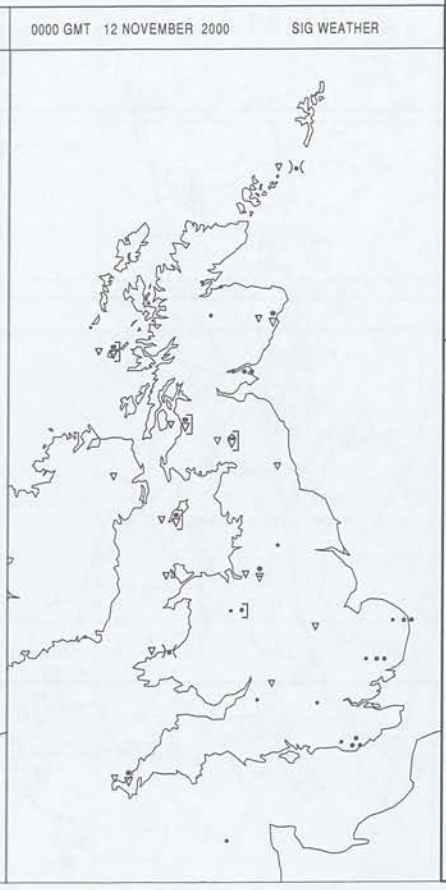

Summary of UK Weather for Saturday 11 November 2000.

The night was generally cloudy with showery outbreaks of rain covering most areas but clearer conditions were across Northern Ireland by morning with the heaviest rain from the Midlands to the southwest of England.

Through the day the country,was roughly divided between Scotland, Northern Ireland, Wales and northern England which were having bright or sunny spells mixed with occasional heavy showers, whilst from about the Severn to the Humber southwards skies were generally overcast with occasional outbreaks of rain. Some of this rain was heavy as small waves ran northeast along a trailing cold front over southeast Britain.

To the north and west some of the showers produced hail and thunder with sleet and snow over high ground.

During the evening the frontal rain became confined to the far southeast whilst showers merged to give some longer outbreaks of rain in Wales, northwest England and southern Scotland.

Winds were strong and gusty southwesterly across England and Wales with a number of gusts around 50-55kt widely reported at sea level. Temperatures were generally near normal throughout the country.

EXTREMES

Highest Maximum:
12.8 Heathrow, Greater London
12.8 Thorney Island, West Sussex
Lowest Maximum:
5.7 Lough Fea W.Wks, Londonderry
Lowest Minimum:
-0.3 Lough Fea W.Wks, Londonderry
Lowest Grass Minimum:
-3.4 Strathallan Airfield, Perthshire (In Tayside)
Most Rain:
24.6 Eskdalemuir, Dumfriesshire
Most Sun:
6.8 Kinloss, Moray (In Grampian Region)

Crown Copyright 2000, All Rights Reserved

Saturday 11 November 2000

DAILY CLIMATE DATA

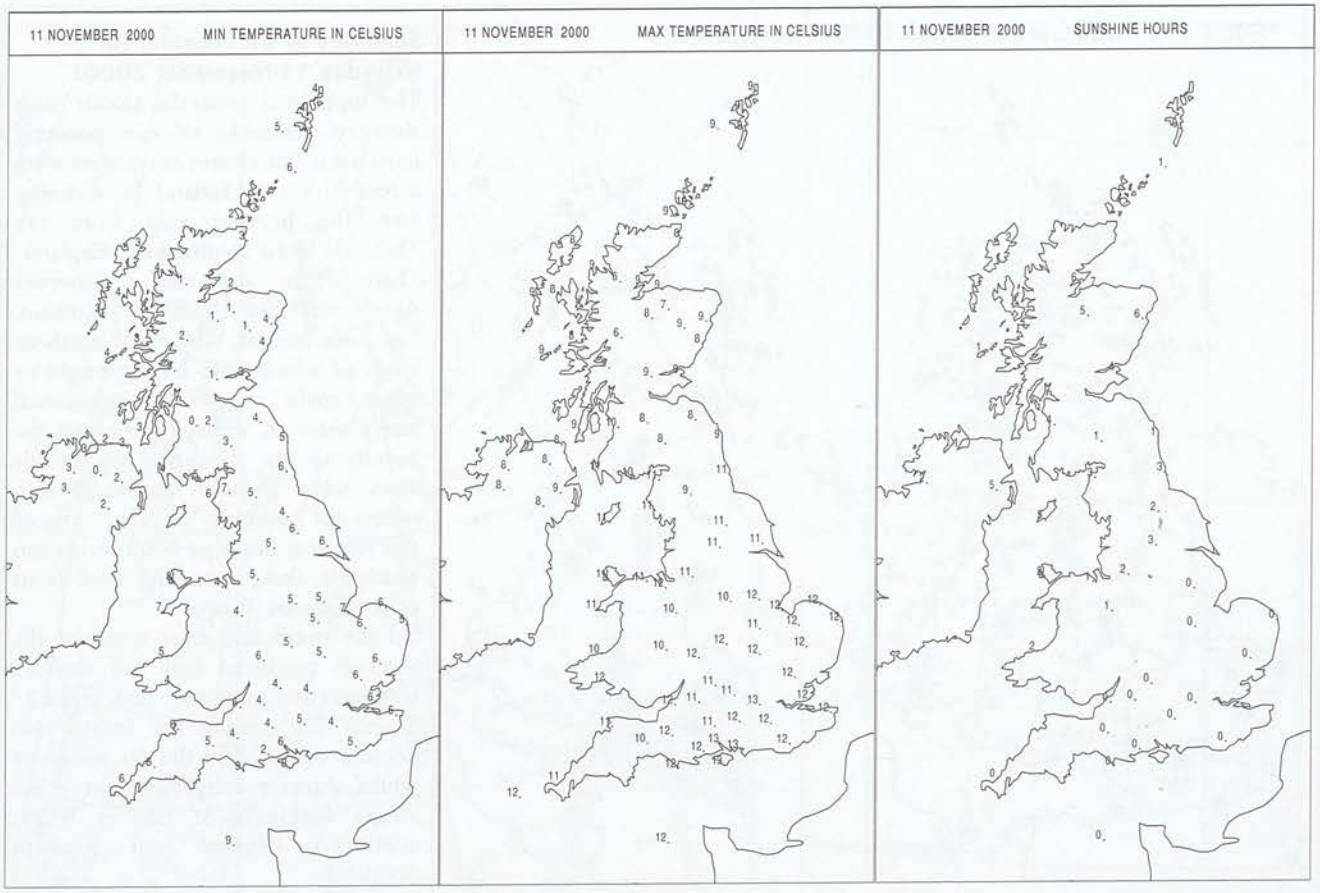

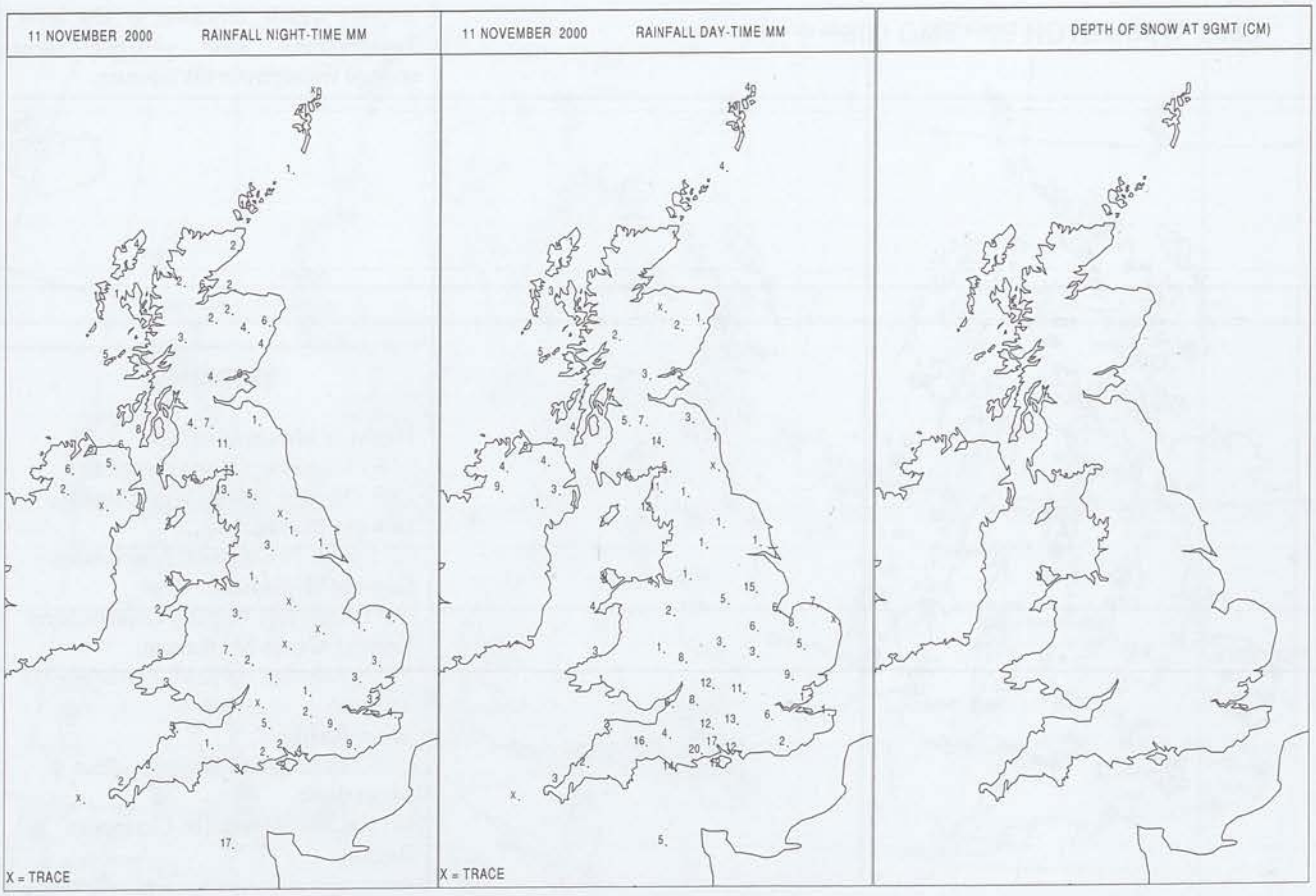

Crown Copyright 2000, All Rights Reserved

DAILY WEATHER SUMMARY

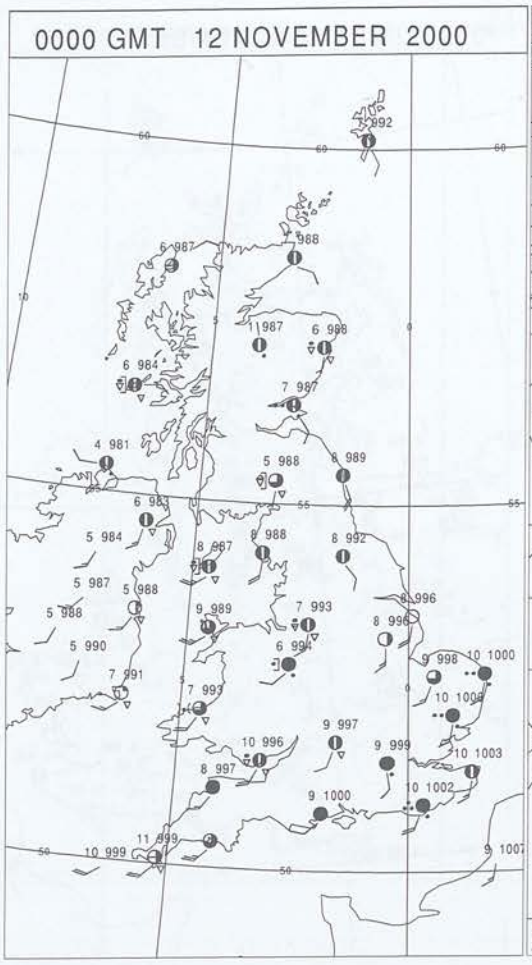

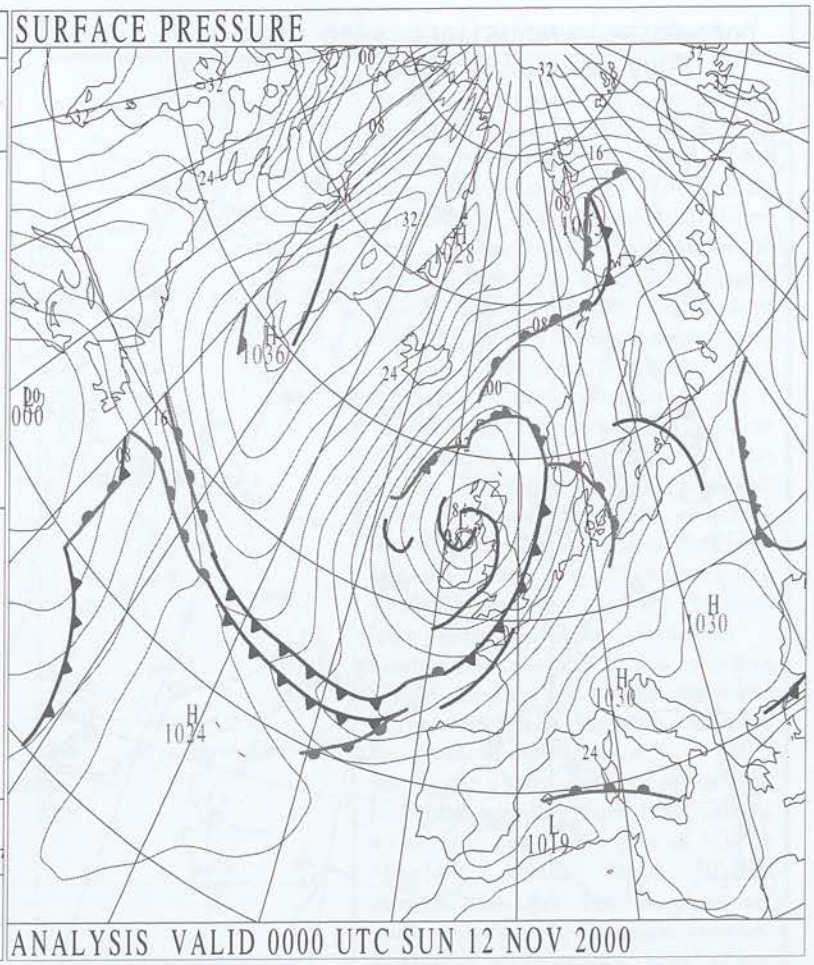

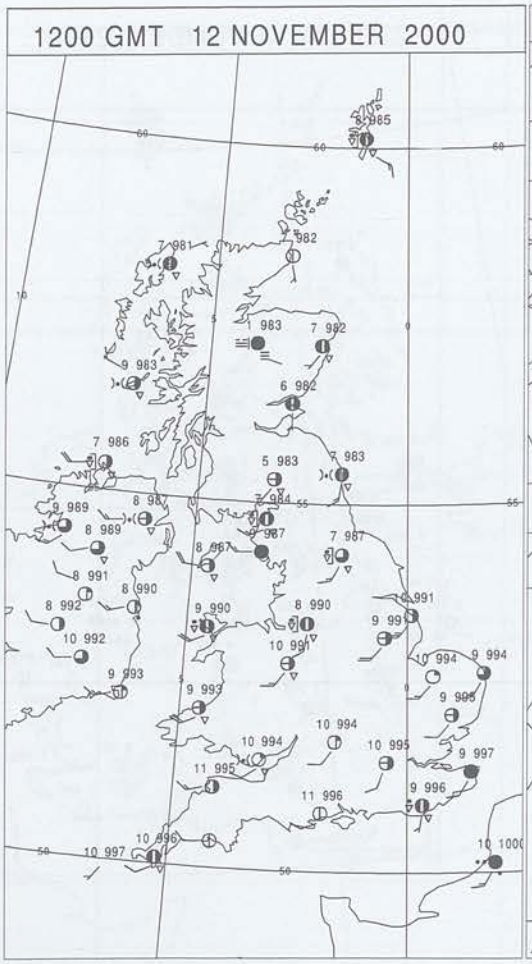

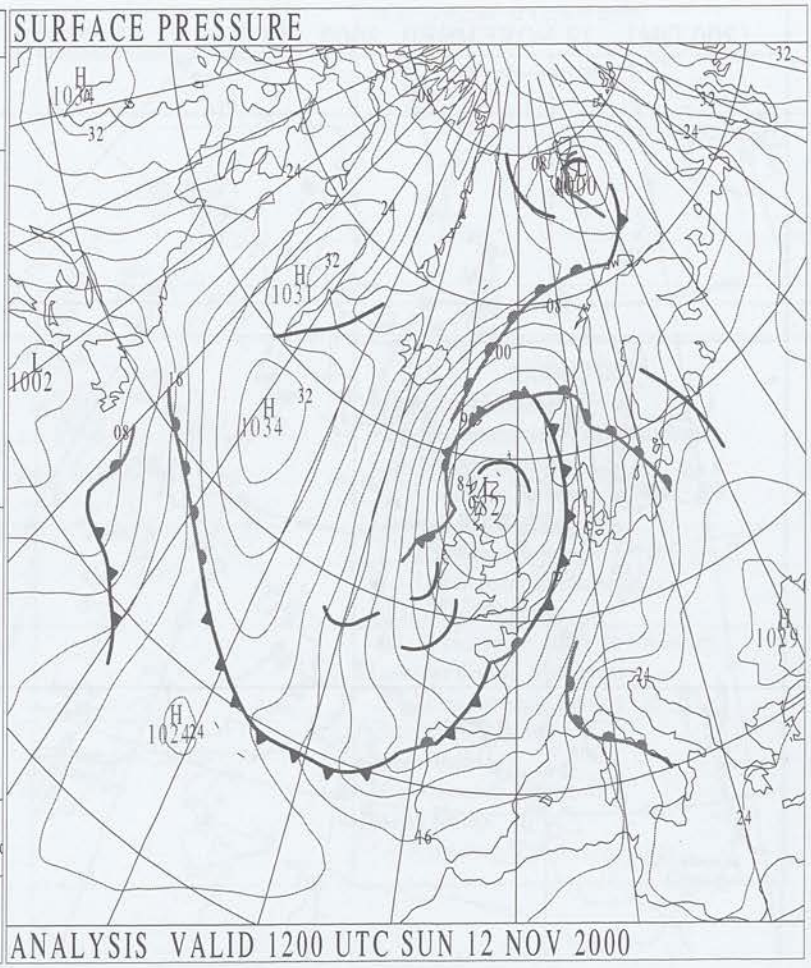

Crown Copyright 2000, All Rights Reserved

SURFACE REPORTS

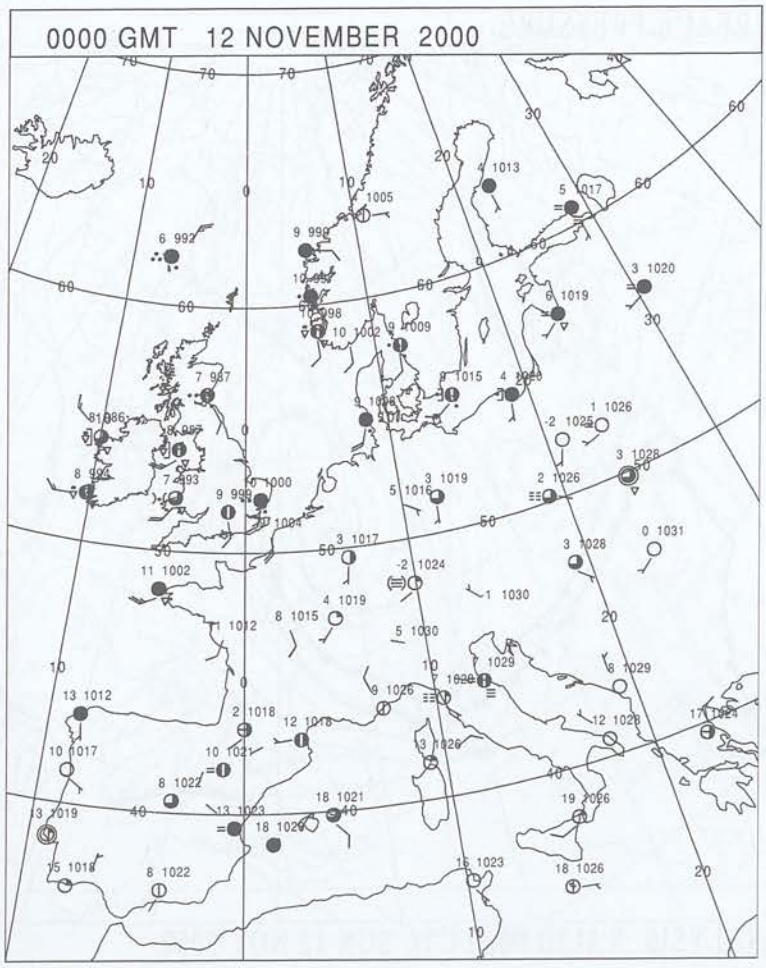

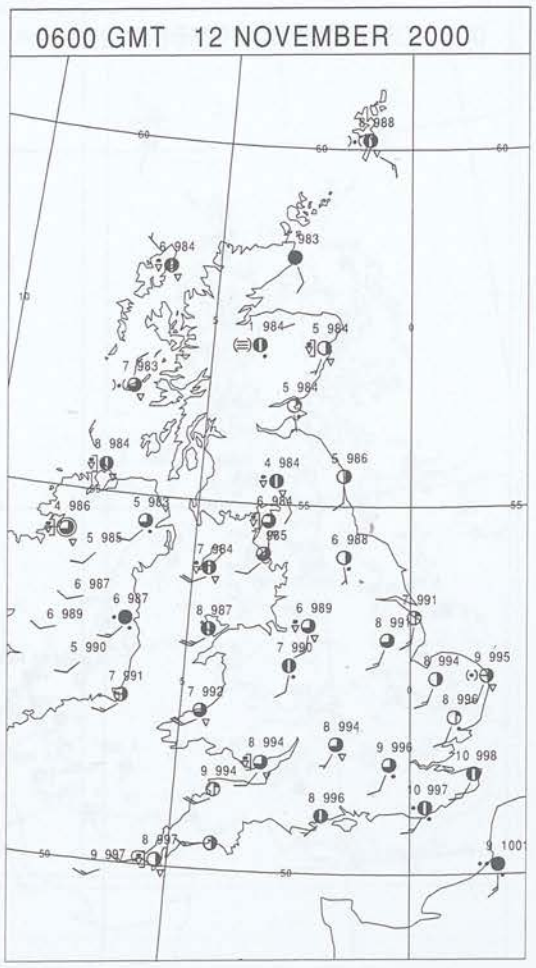

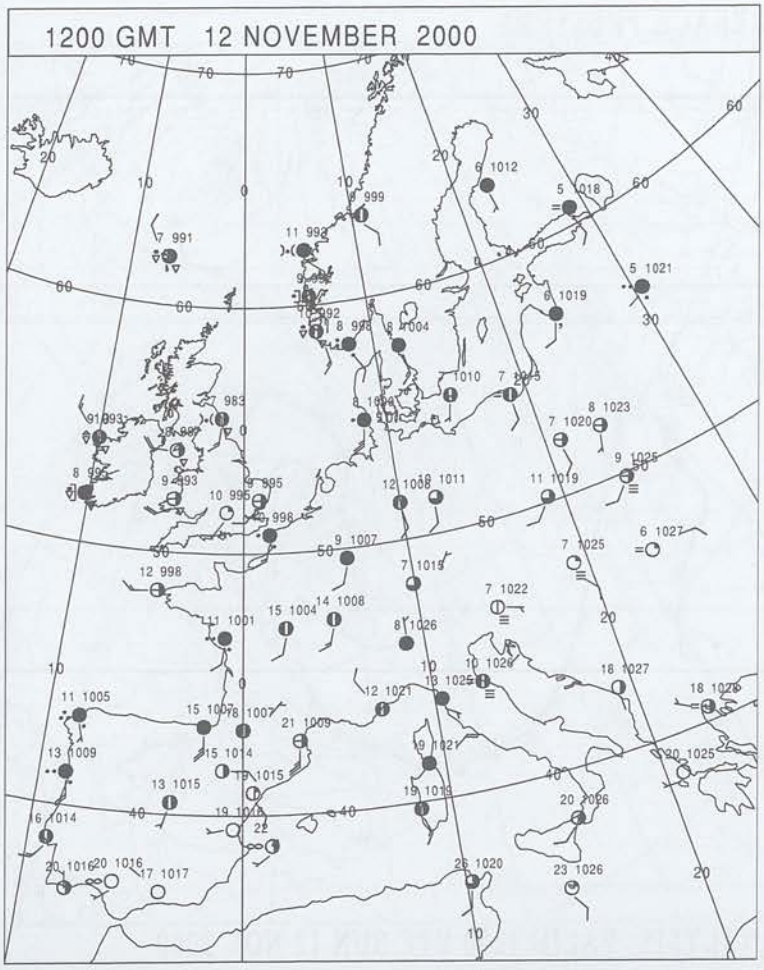

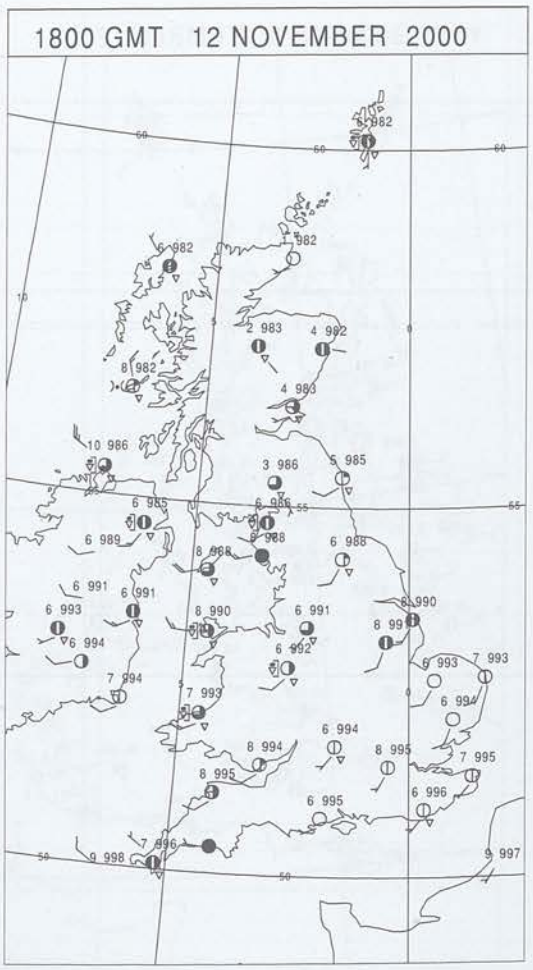

Crown Copyright 2000, All Rights Reserved

SIGNIFICANT WEATHER

Summary of UK Weather for Sunday 12 November 2000.

Overnight showers were heavy and widespread across all northern and western parts of the UK, whilst a band of rain associated with a cold front affected the extreme southeast. There was a narrow dry slot from about the Humber down into the East Midlands. Waves on the cold front kept outbreaks of rain, heavy at times, going in the extreme southeast until lunchtime. Once these had cleared it was generally dry with some sunshine across much of the Southeast and East Anglia. Elsewhere showers persisted, some heavy and prolonged, especially in the northwest and across Northern Ireland as a strengthening northwesterly flow set in. Showers were wintry over about 500 metres.

During the evening a few showers spread along the south coast and some heavy, persistent showers affected areas west of the Pennines.

Southwest winds were strong at first with gusts near the south coast around 45 to 50 kt and with a gust of 55kt at Mumbles. Winds eased steadily through the day but were strong northwesterly across Northern Ireland. Maximum temperatures were either near normal or rather cold.

EXTREMES

Highest Maximum:
12.5 Southampton, Hampshire
Lowest Maximum:
3.5 Aviemore, Inverness-Shire
Lowest Minimum:
-1.1 Kinloss, Moray (In Grampian R
-1.1 Lossiemouth, Moray (In Grampian Region)
-1.1 Tain Range, Ross & Cromarty
Lowest Grass Minimum:
-5.1 Lossiemouth, Moray (In Grampian Region)
Most Rain:
20.8 Keswick, Cumbria
Most Sun:
7.7 Wittering, Cambridgeshire

Crown Copyright 2000, All Rights Reserved

Sunday 12 November 2000

DAILY CLIMATE DATA

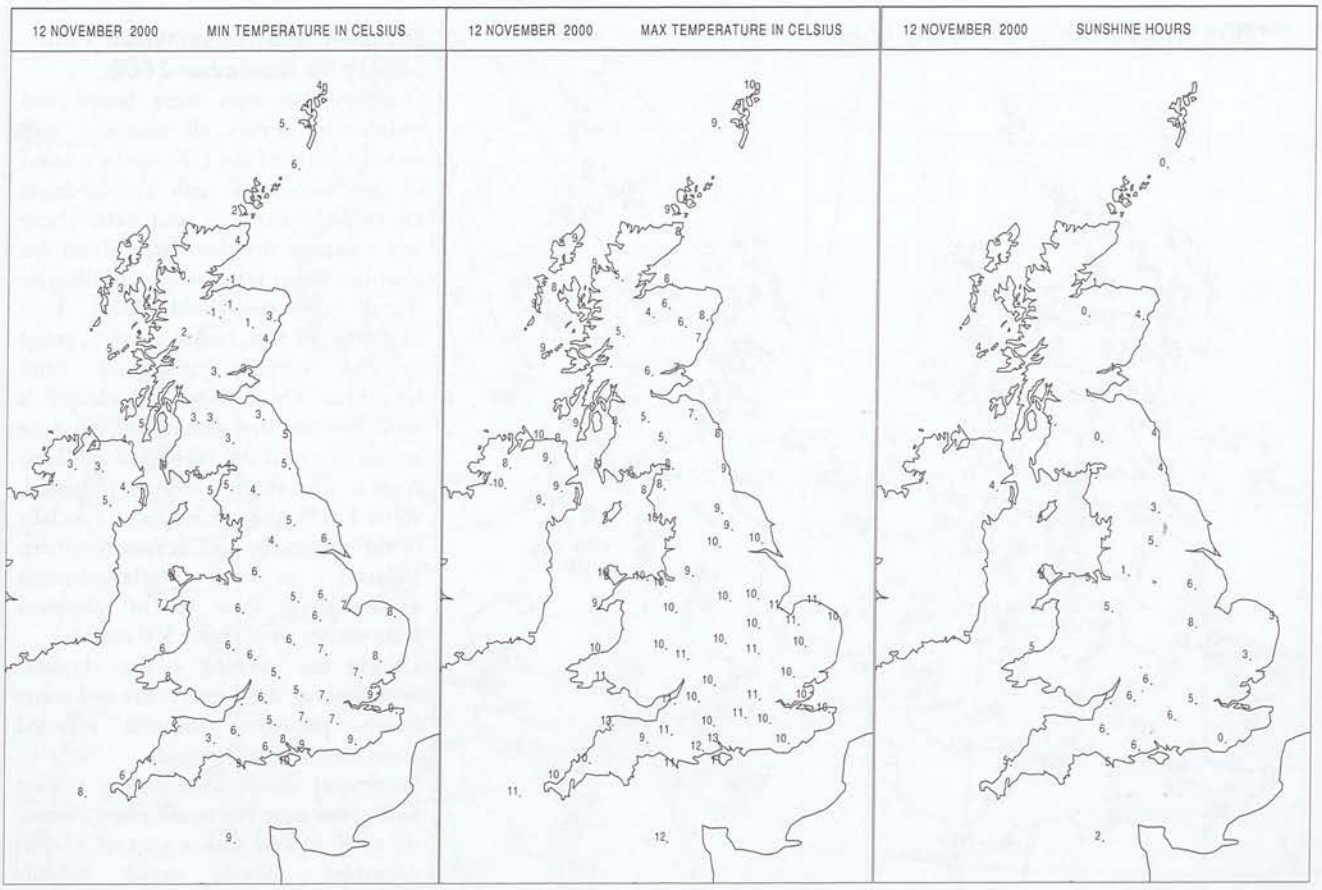

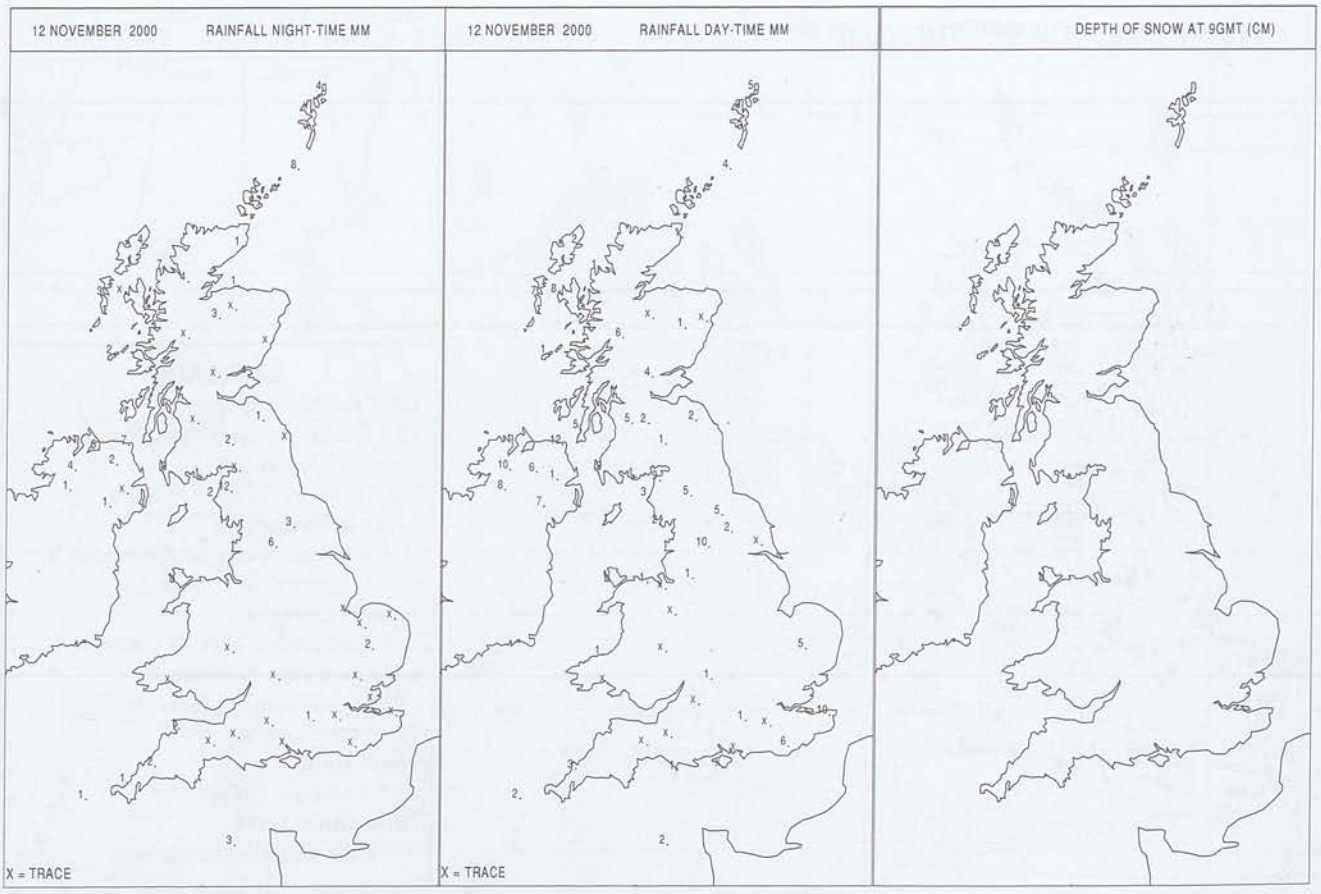

Crown Copyright 2000, All Rights Reserved

DAILY WEATHER SUMMARY

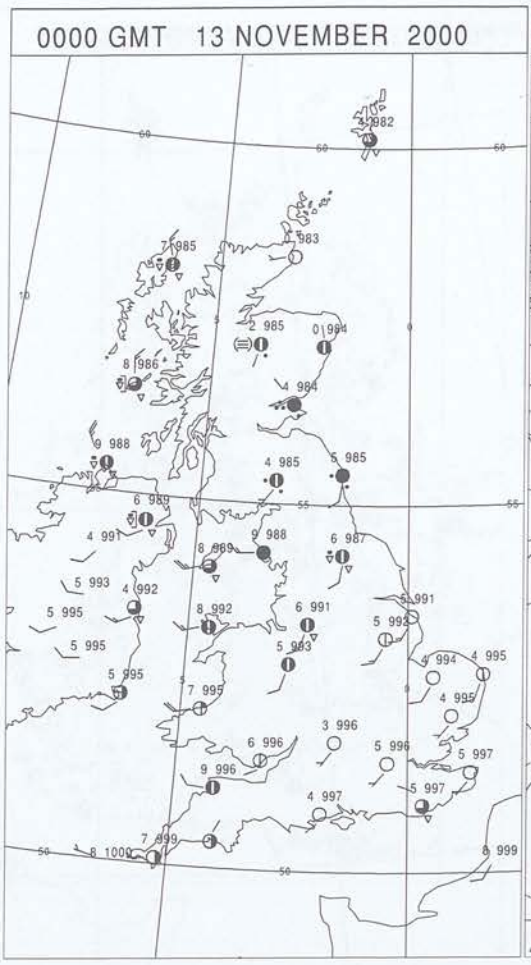

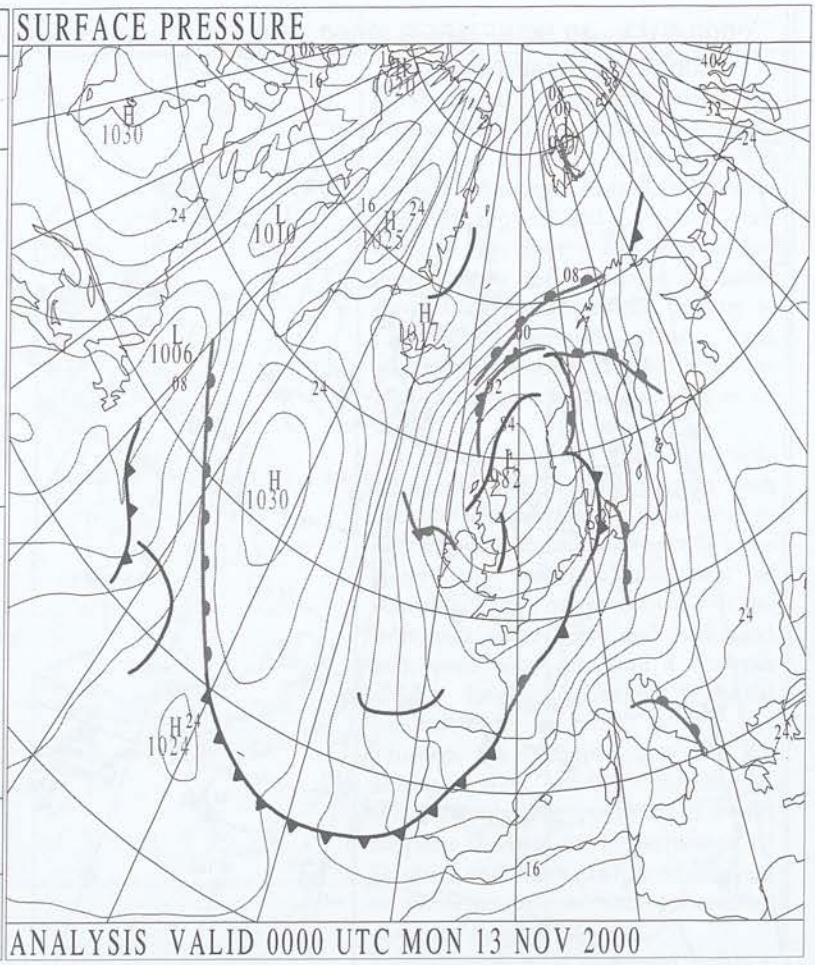

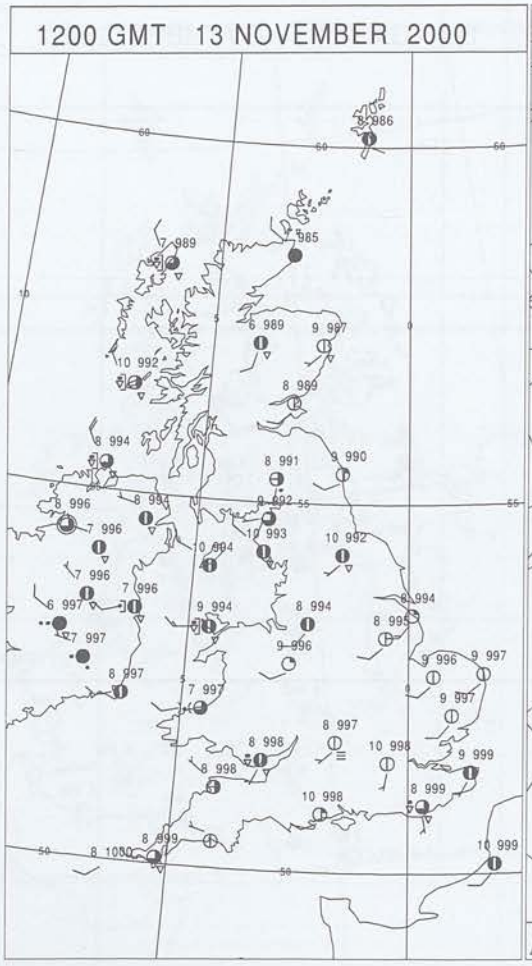

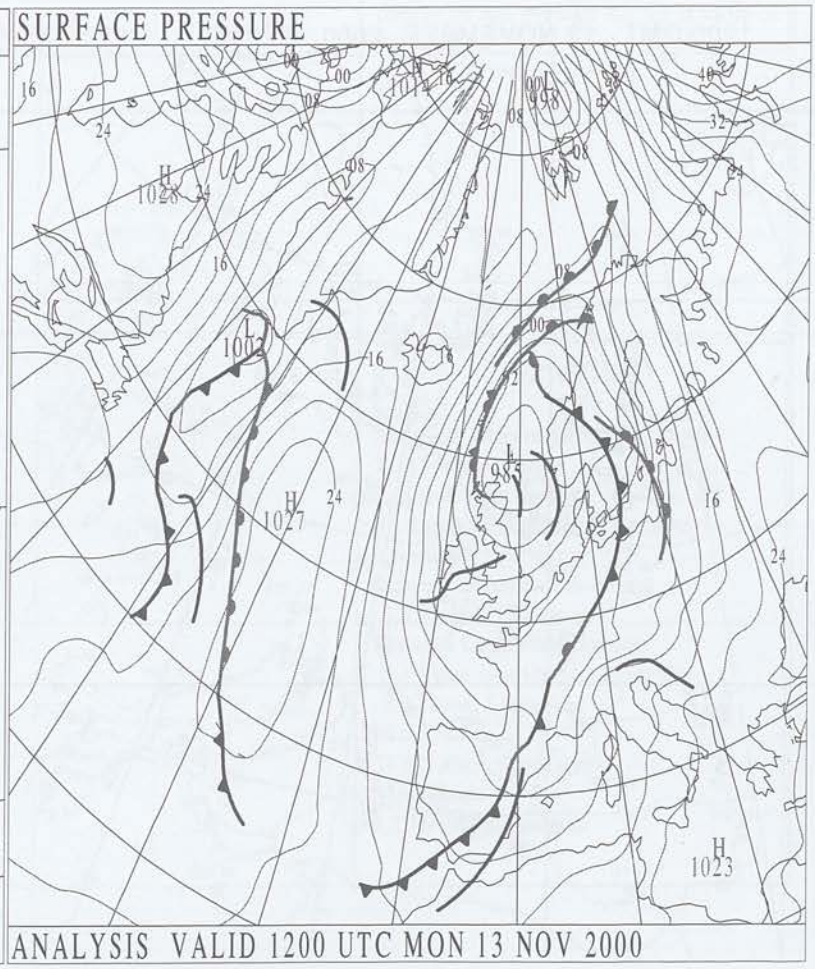

Crown Copyright 2000, All Rights Reserved

SURFACE REPORTS

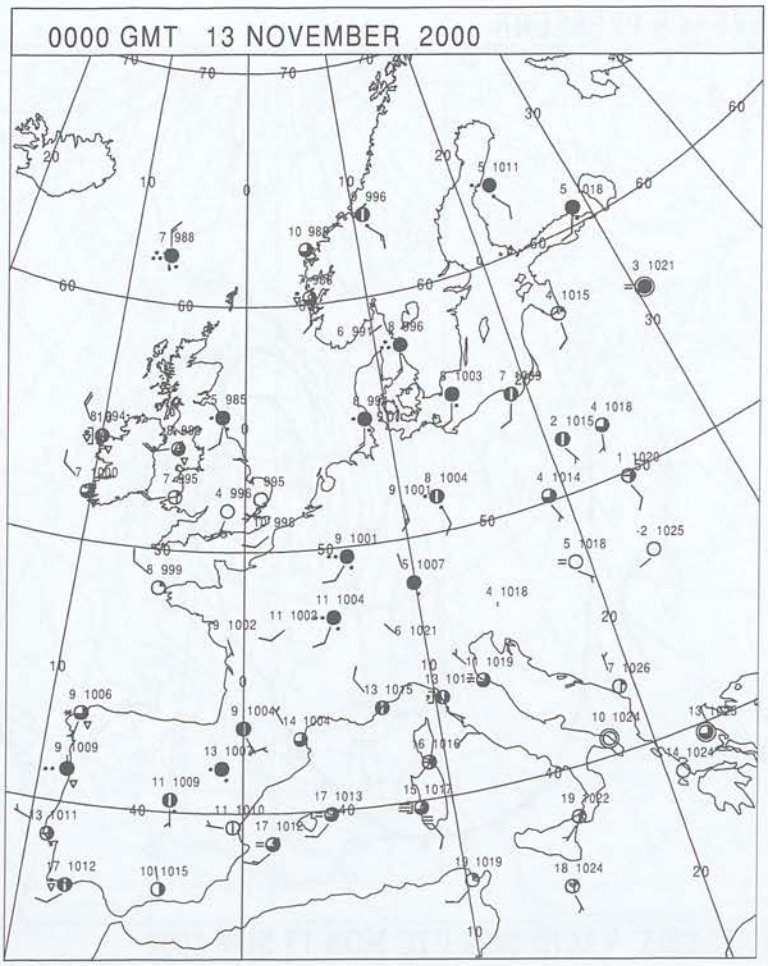

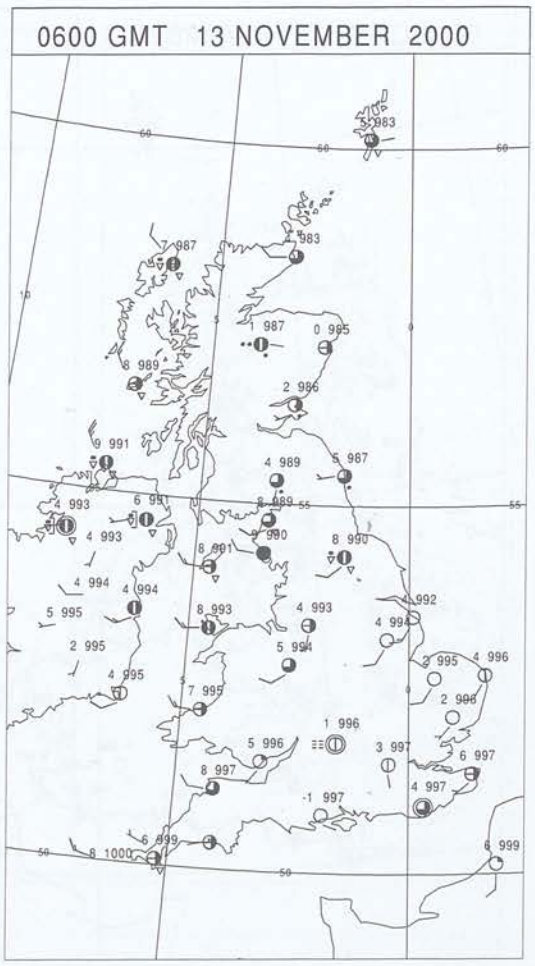

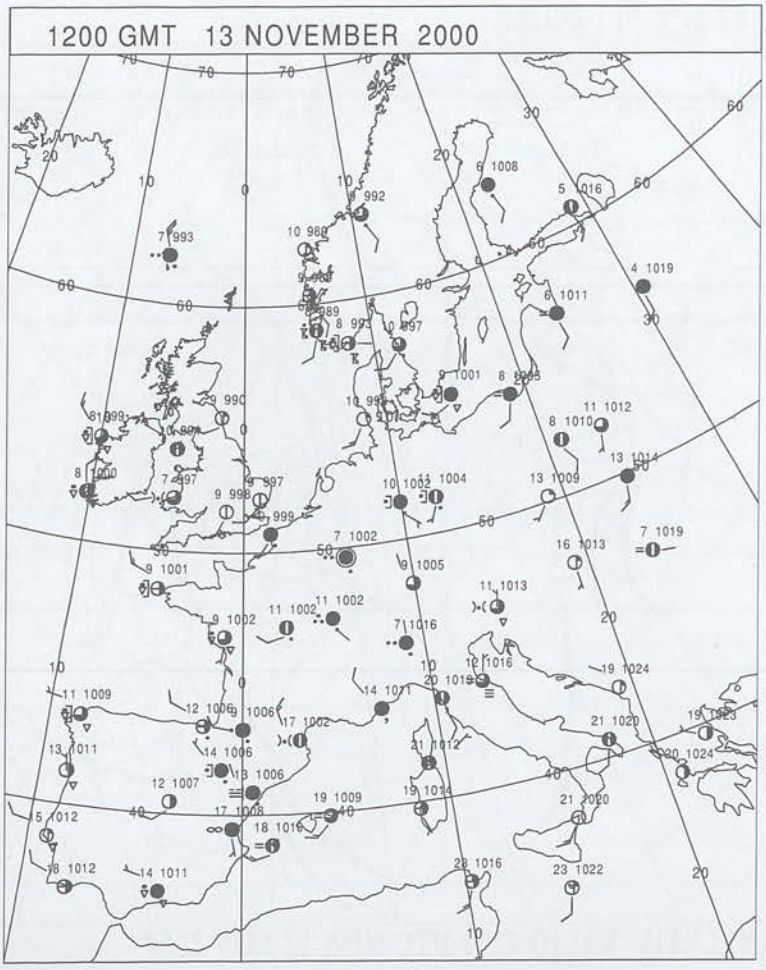

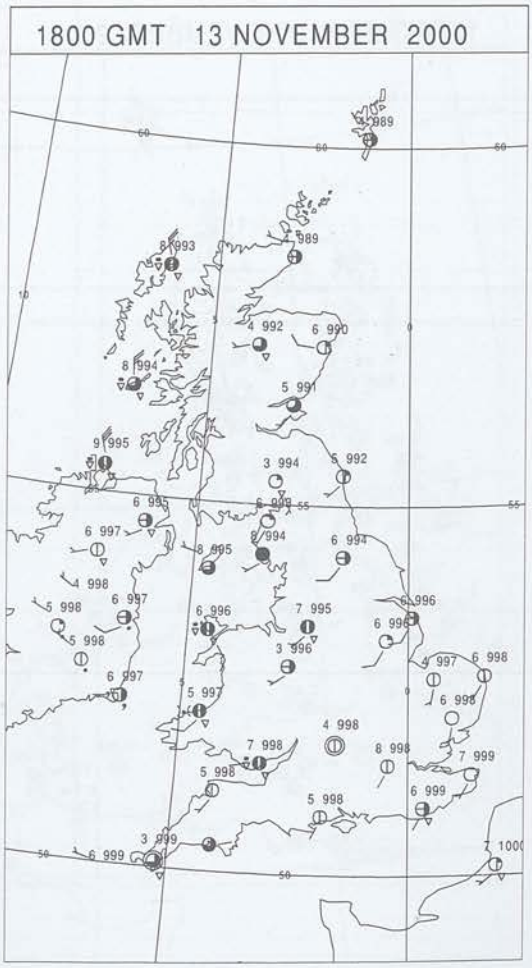

Crown Copyright 2000, All Rights Reserved

SIGNIFICANT WEATHER

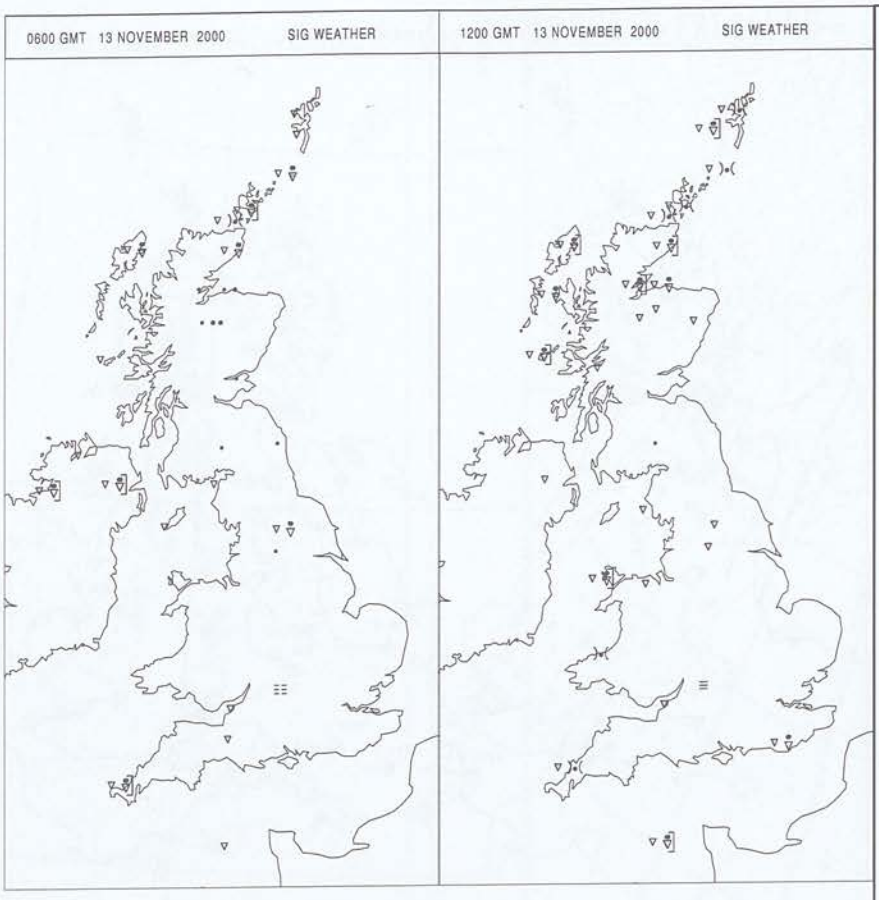

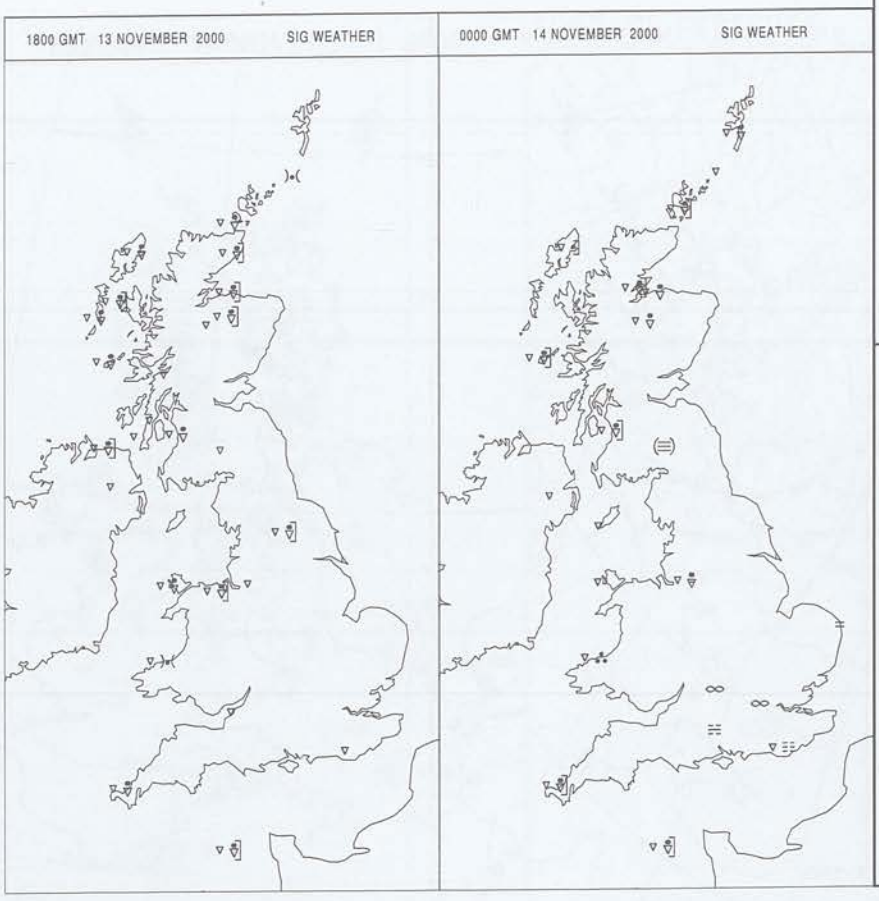

Summary of UK Weather for Monday 13 November 2000.

Many central and southern parts of the British Isles began Monday dry and quite clear with light winds, whilst in more northwestern districts there were scattered showers and it was also quite blustery. By dawn a few showers had spread onto the Pennines and also down the west side of the country to Cornwall. Ground frost was widespread in central and eastern areas with the usual cold spots having an air frost.

During the morning there was little change to the weather pattern with showers in many northern and western districts but central and eastern areas largely dry with a good deal of sunshine. Some of the showers in the west were quite heavy and prolonged with even some hail and a few ran along English Channel coastal localities too.

Through the afternoon and into the evening the shower distribution remained largely unchanged with frequent showers in the northwest of Scotland and other clumps of showers in western districts and proceeding along the English Channel.

Temperatures were in general within a degree of the average for the middle of November.

EXTREMES

Highest Maximum:
11.9 Hurn, Dorset
Lowest Maximum:
6.1 Loch Glascarnoch, Ross & Cromarty
Lowest Minimum:
-3.2 Redhill, Surrey
Lowest Grass Minimum:
-5.3 Brize Norton, Oxfordshire
-5.3 Hurn, Dorset
Most Rain:
21.6 Valley, Gwynnedd
Most Sun:
8.2 Hemsby, Norfolk

Crown Copyright 2000, All Rights Reserved

Monday 13 November 2000

DAILY CLIMATE DATA

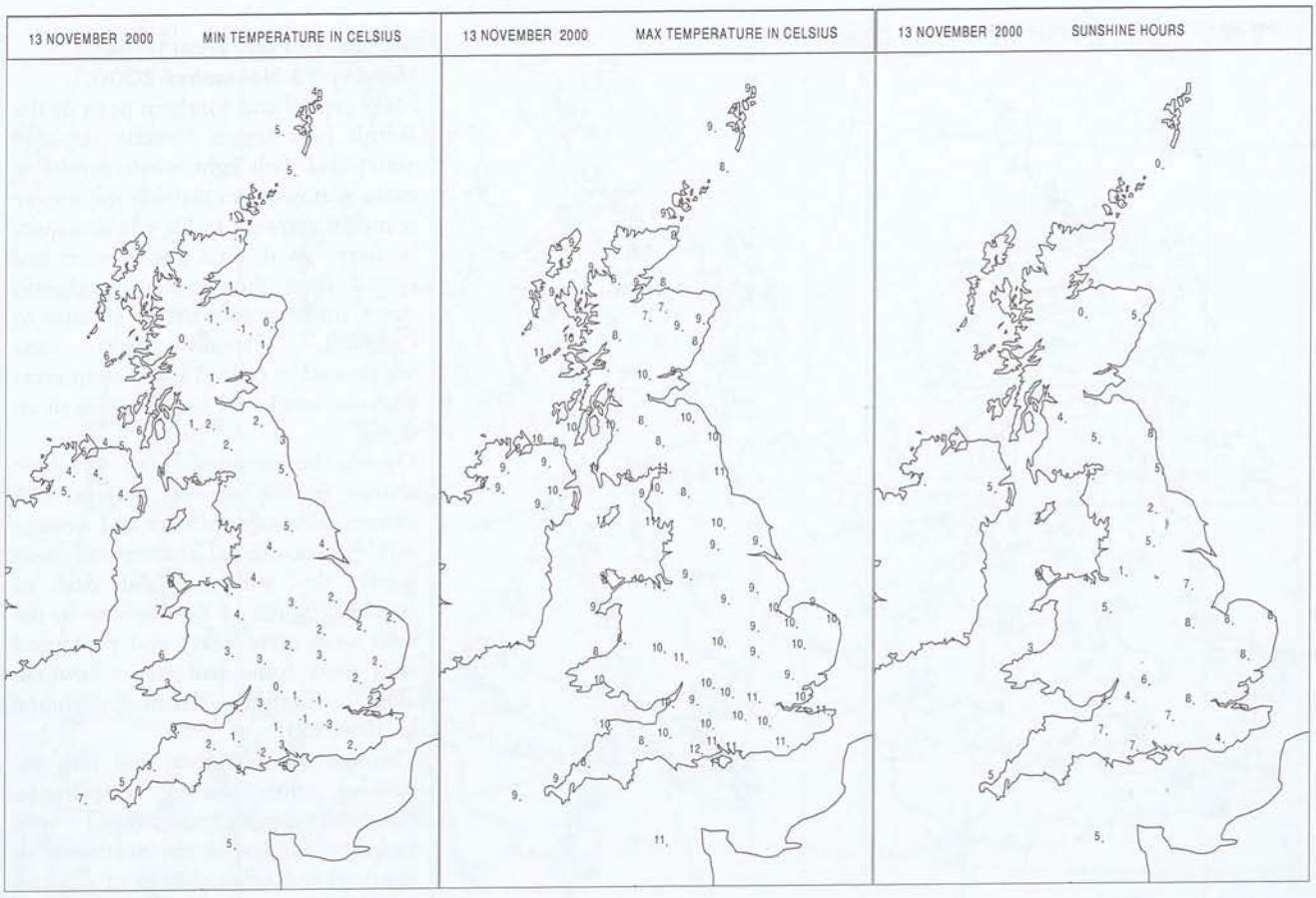

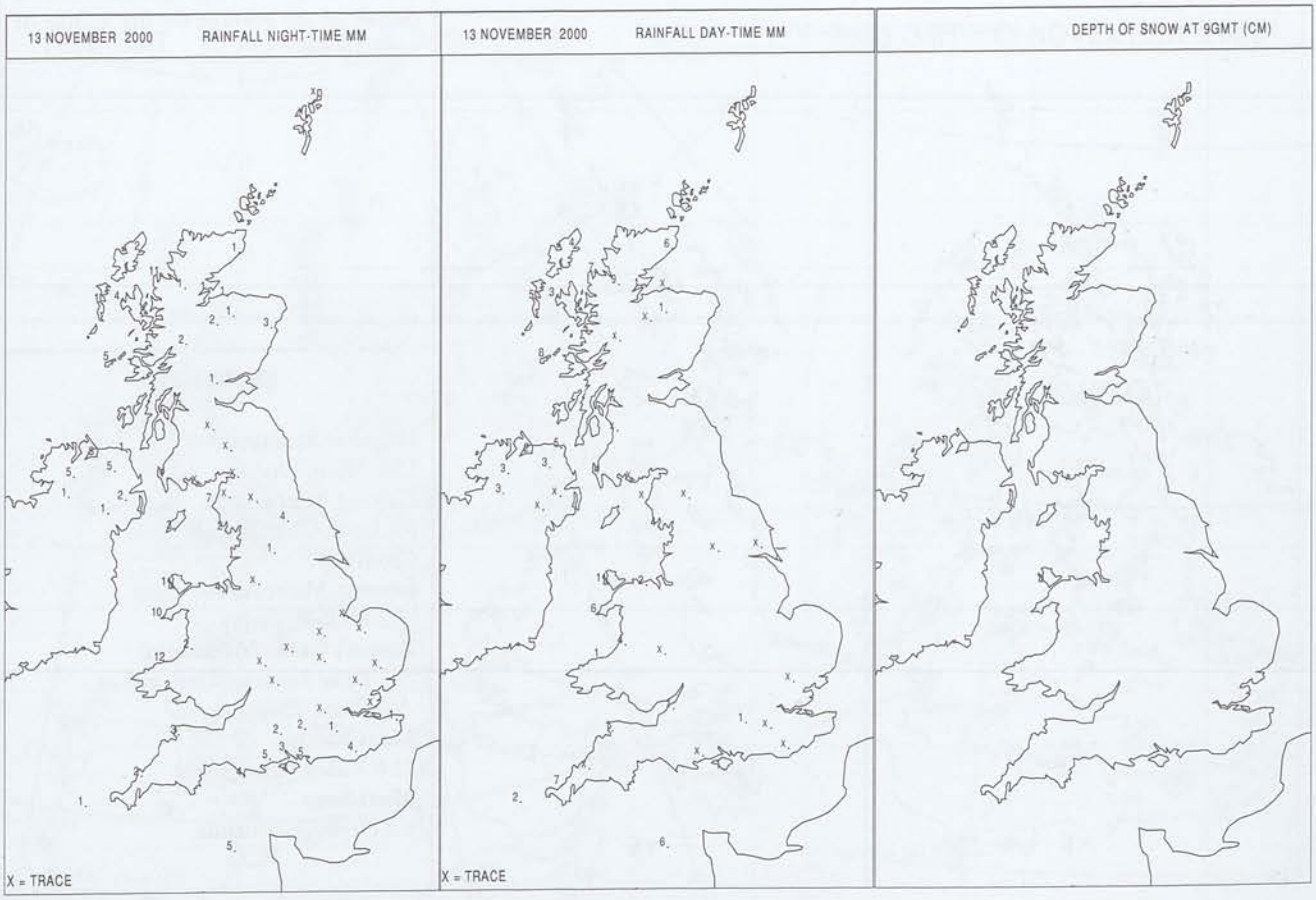

Crown Copyright 2000, All Rights Reserved

DAILY WEATHER SUMMARY

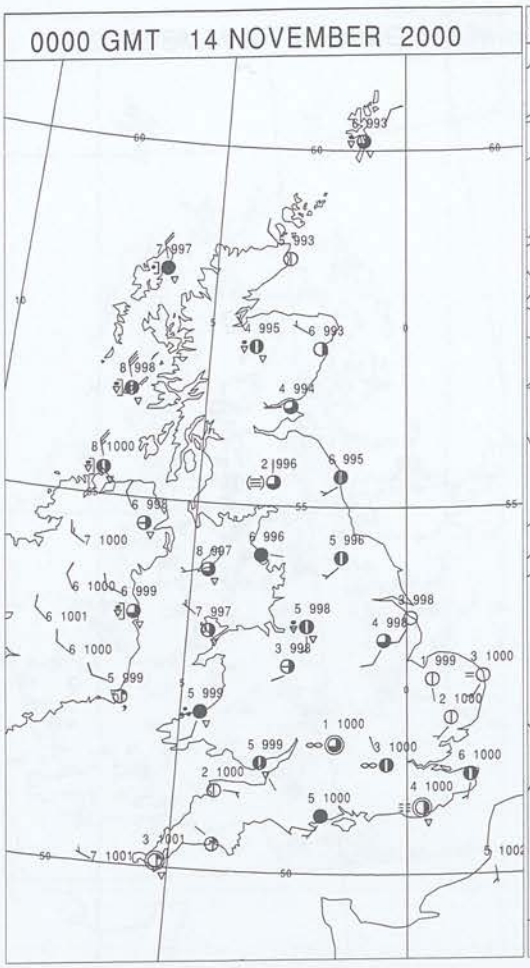

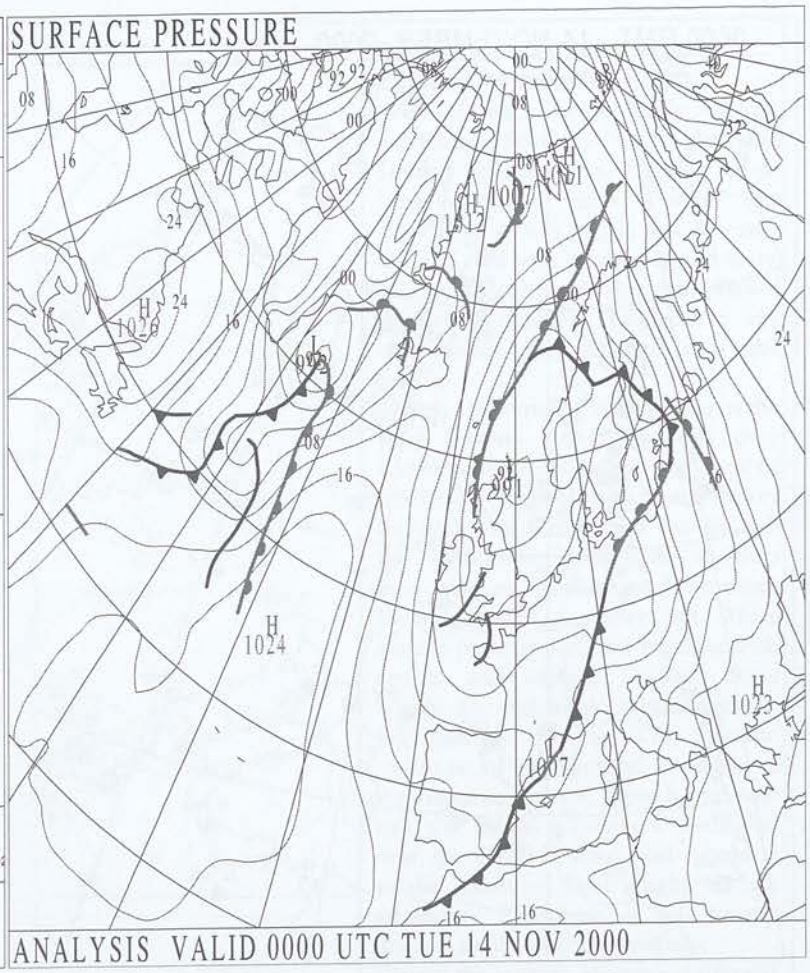

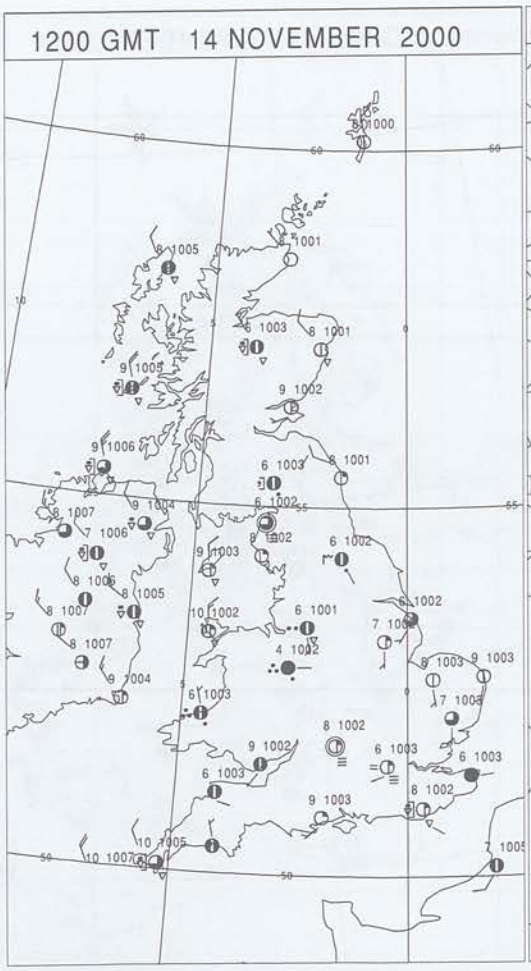

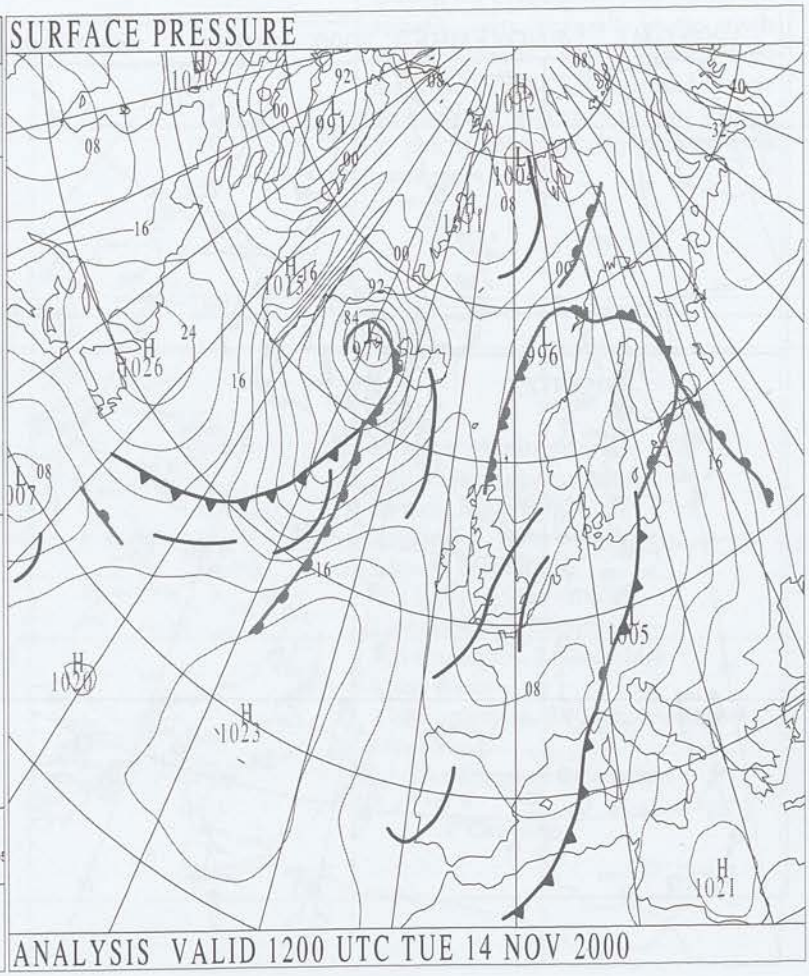

Crown Copyright 2000, All Rights Reserved

SURFACE REPORTS

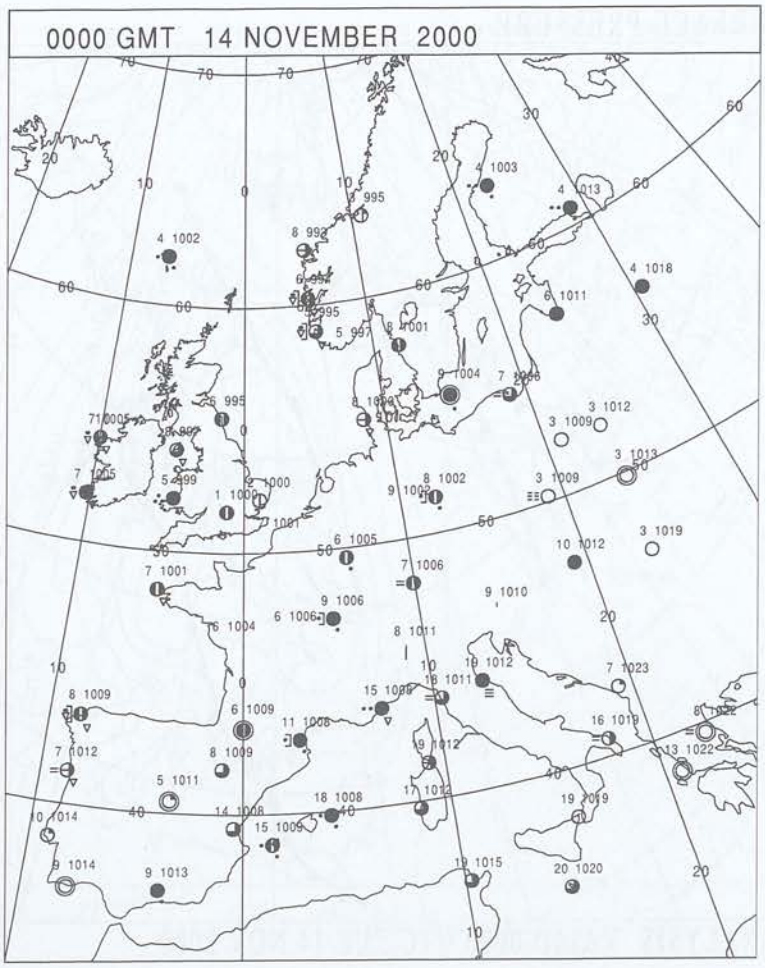

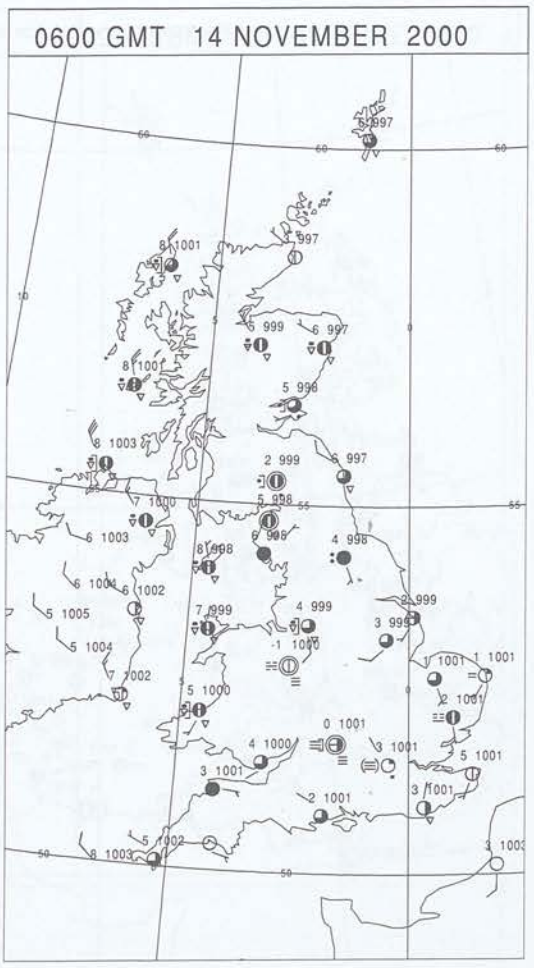

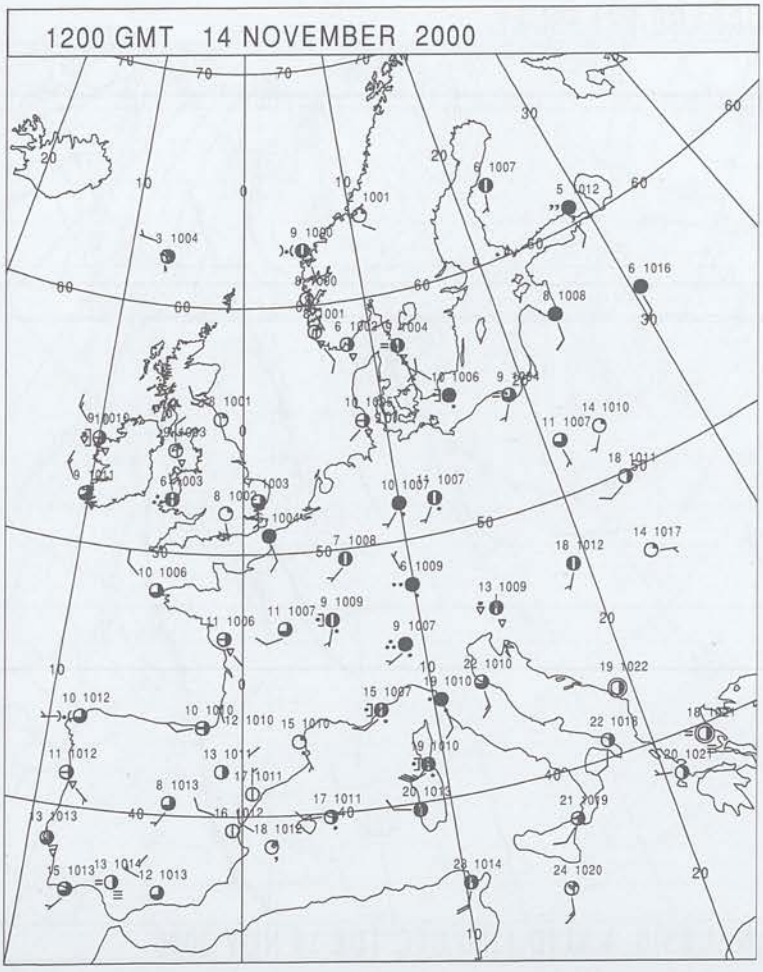

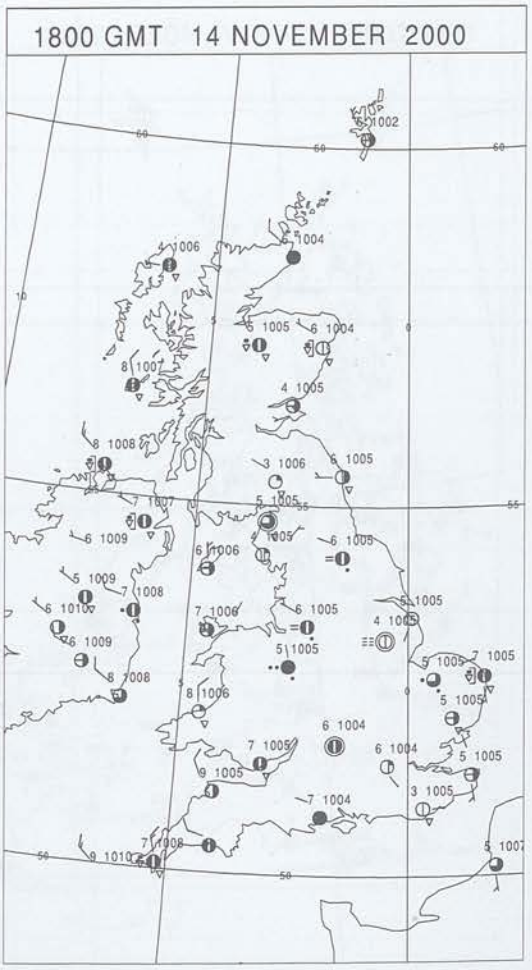

Crown Copyright 2000, All Rights Reserved

SIGNIFICANT WEATHER

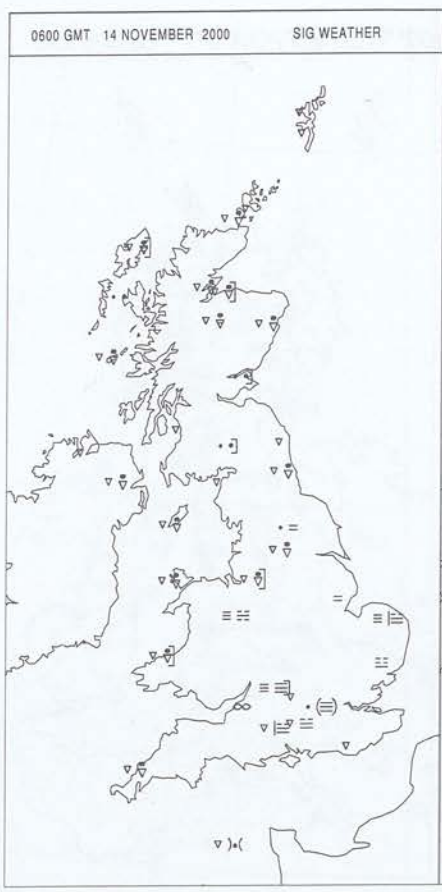

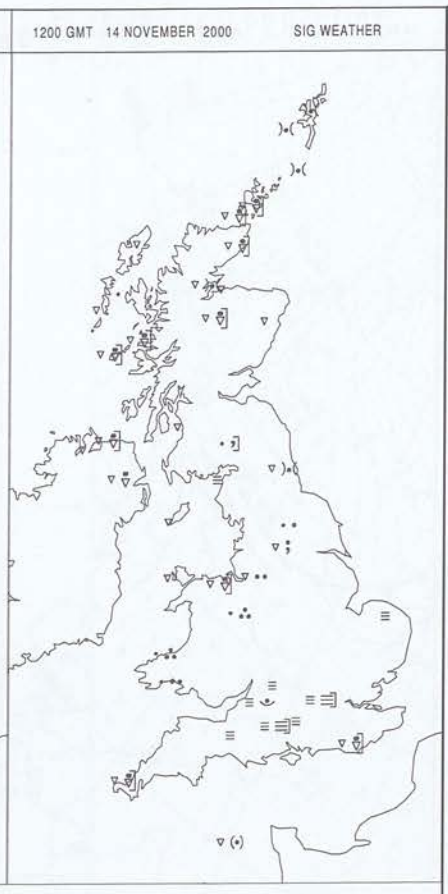

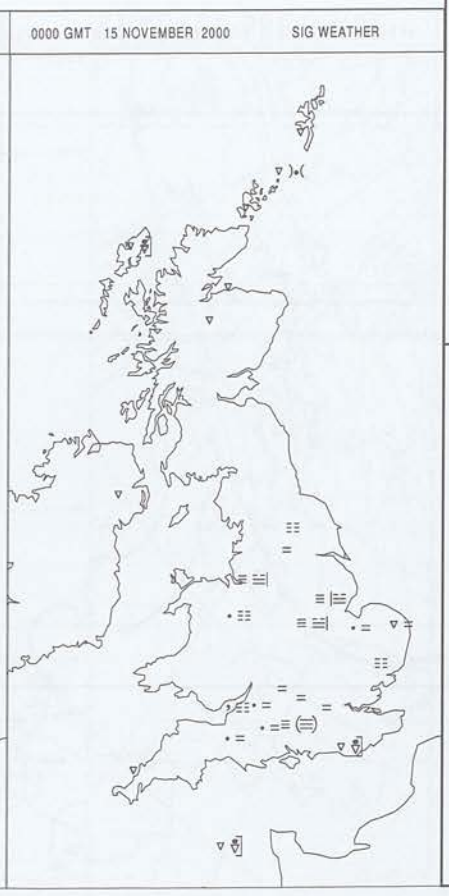

Summary of UK Weather for Tuesday 14 November 2000.

Western parts were fairly cloudy, especially Scotland and Northern Ireland with showers, blowing in on brisk northerly winds. Further east skies were clearer and it was generally dry and cold with patchy fog and frost. However, scattered showers pushed up across southern England in the early hours and lingered near the coasts.

During the morning the showers in the west become more organised over Wales, southwest England and parts of northeast England with some heavy outbreaks but mostly died out through the afternoon. Meanwhile showers over western Scotland and Northern Ireland tended to peter out. More eastern parts of Scotland together with central and eastern England were largely dry and bright with overnight fog patches clearing. The extreme southeast of England did continue to see showers, though, some heavy with hail and thunder. Showers continued near the Channel coast and extended to the coasts of East Anglia by late afternoon. Elsewhere, it was mostly dry and bright with sunny spells.

During the evening showers continued around coasts, especially in the south of the country, with lightning seen near the Suffolk coast. Inland it was generally dry with clear periods leading to patchy mist and fog and frost in some parts.

EXTREMES

Highest Maximum:
11.0 Jersey Airport, Jersey
Lowest Maximum:
5.5 Bingley, West Yorkshire
Lowest Minimum:
-2.9 Benson, Oxfordshire
Lowest Grass Minimum:
-6.6 Coningsby, Lincolnshire
Most Rain:
20.0 Cardinham, Bodmin ,Cornwall
Most Sun:
7.1 Waddington, Lincolnshire

Crown Copyright 2000, All Rights Reserved

Tuesday 14 November 2000

DAILY CLIMATE DATA

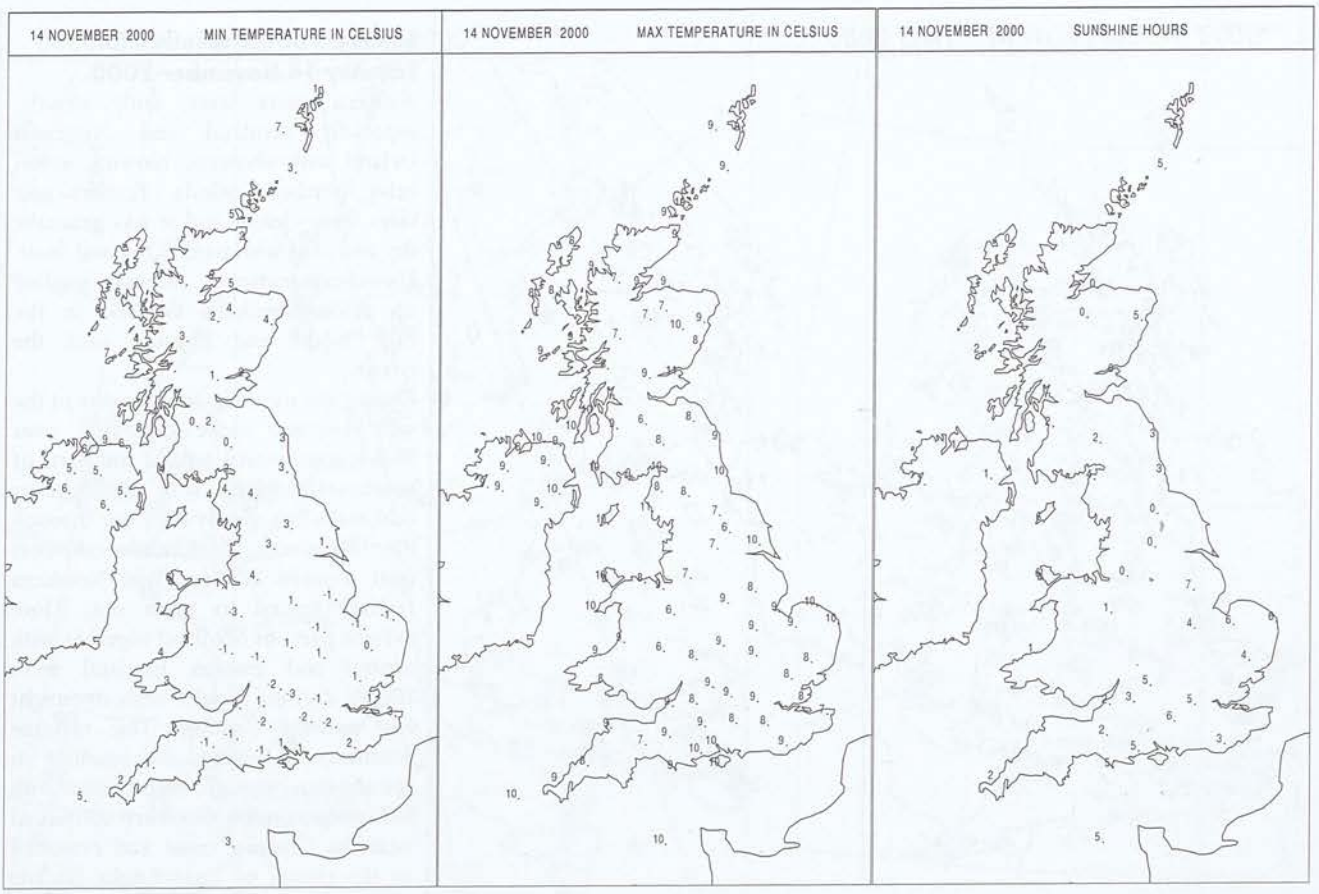

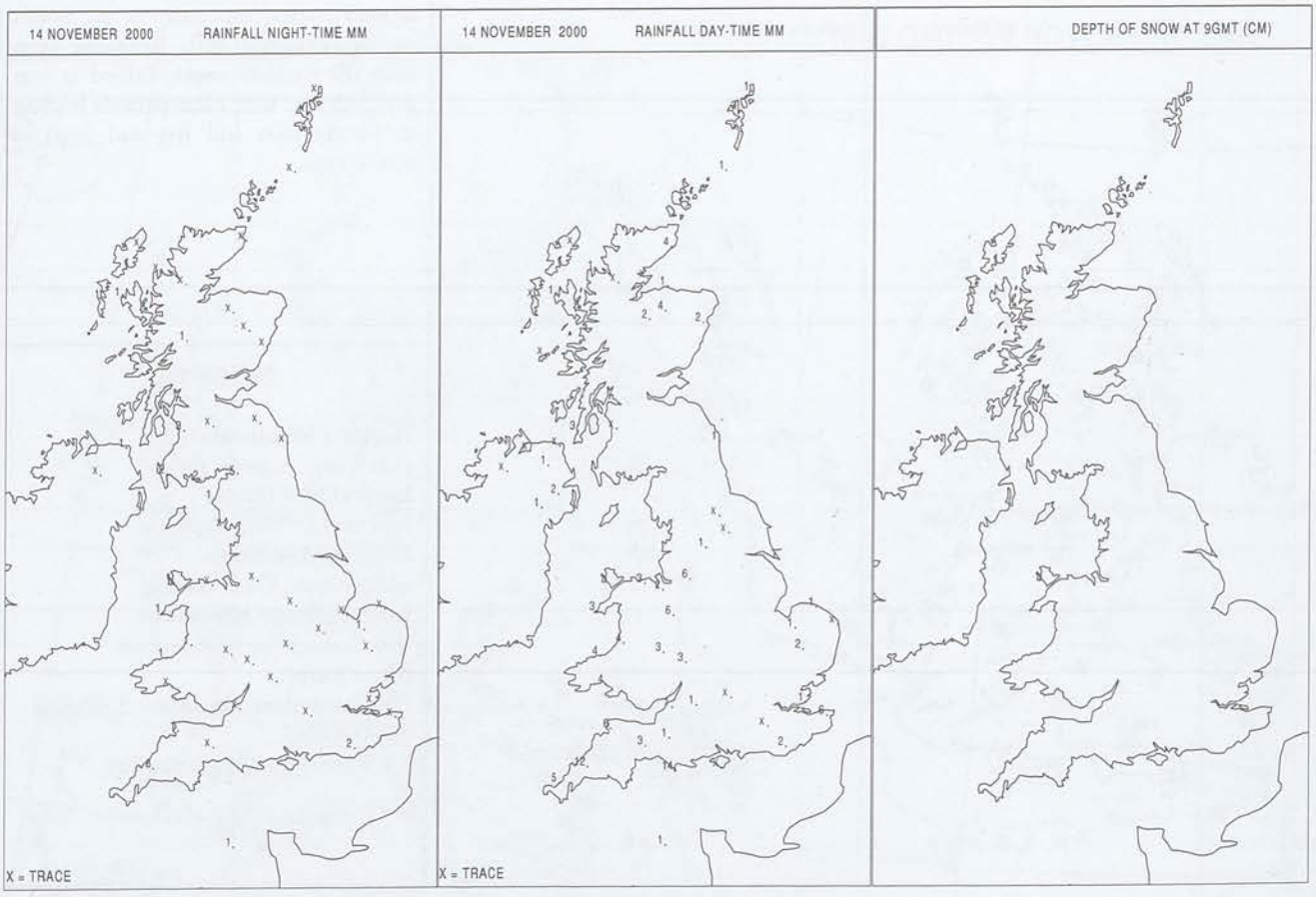

Crown Copyright 2000, All Rights Reserved

DAILY WEATHER SUMMARY

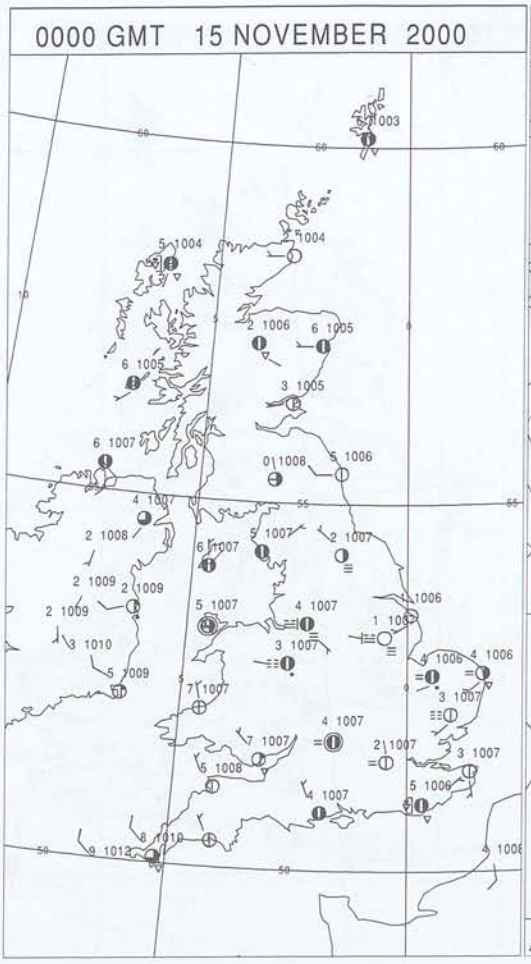

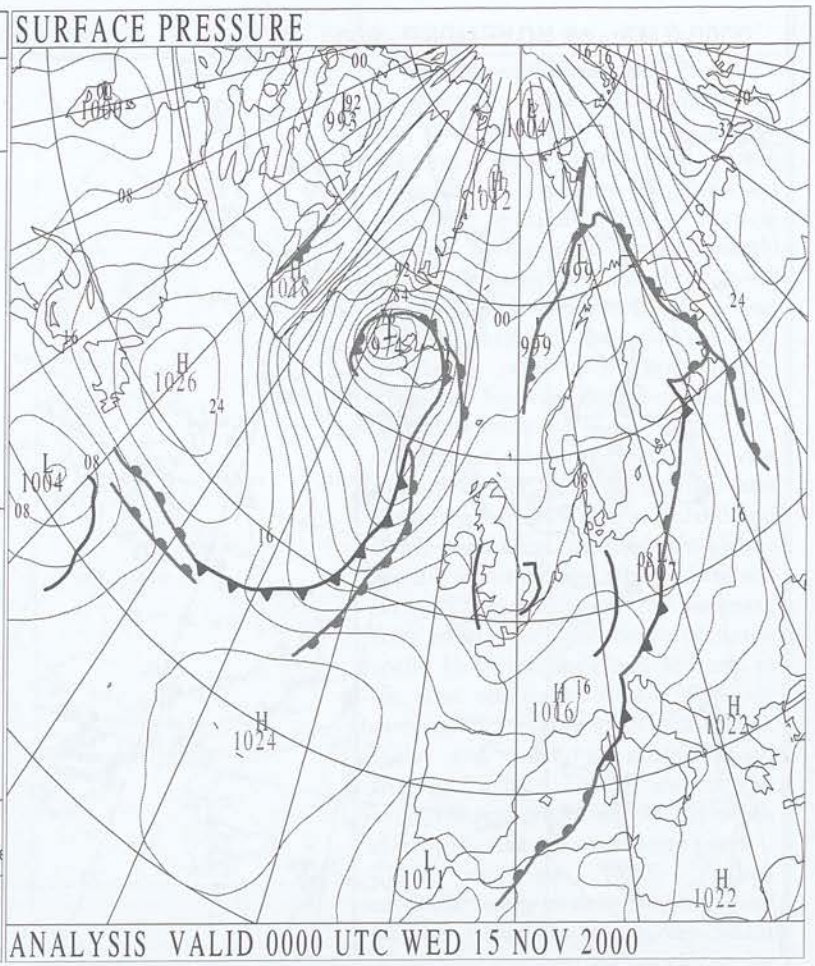

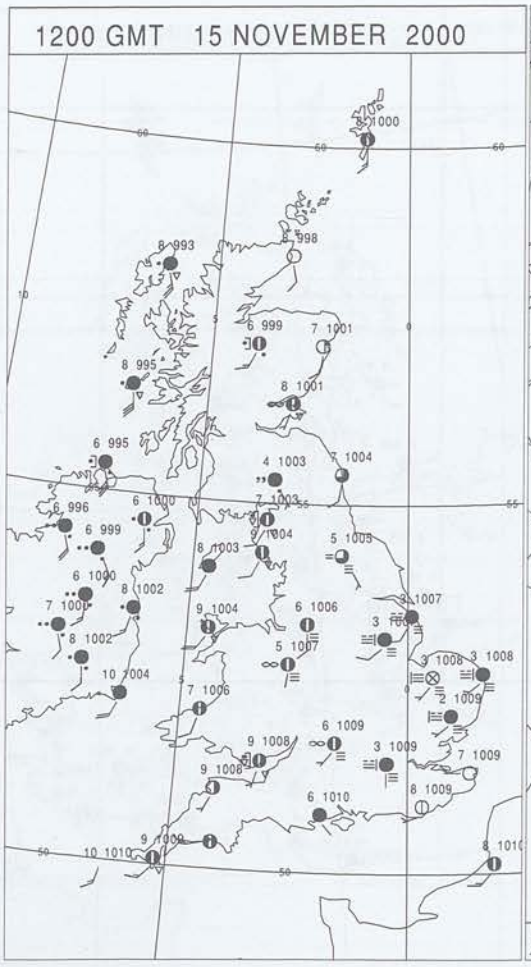



Crown Copyright 2000, All Rights Reserved

SURFACE REPORTS

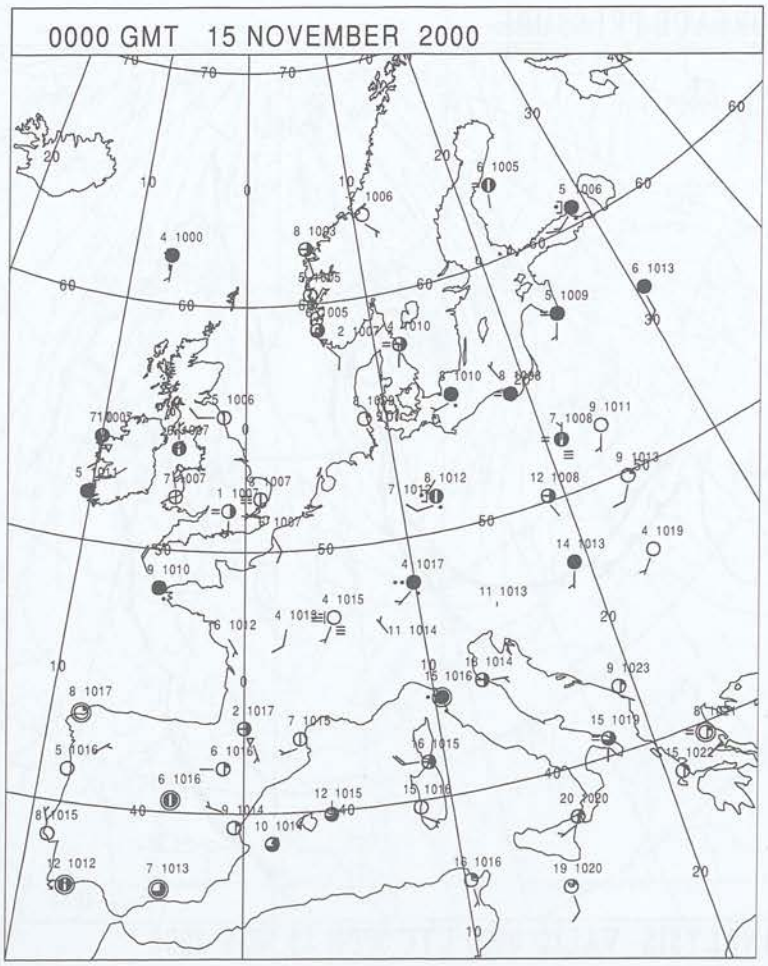

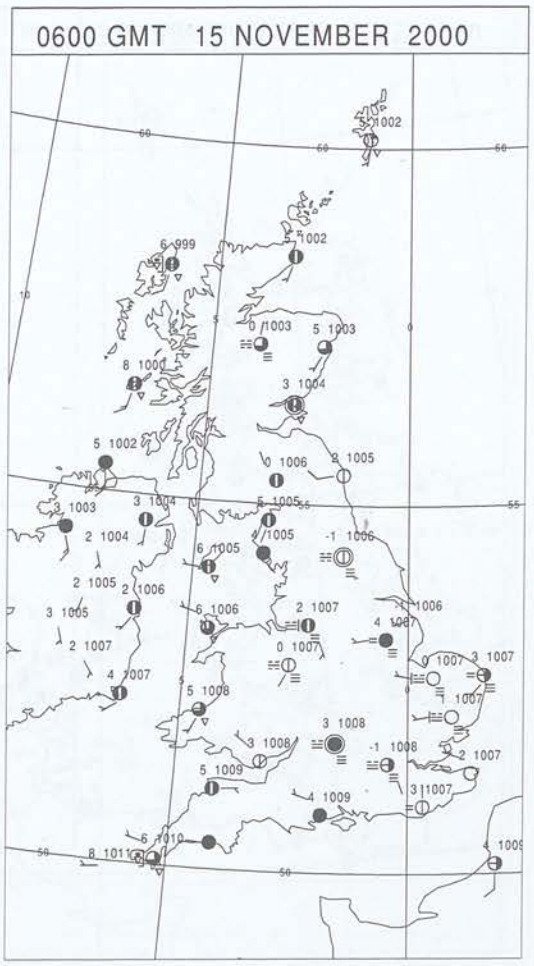

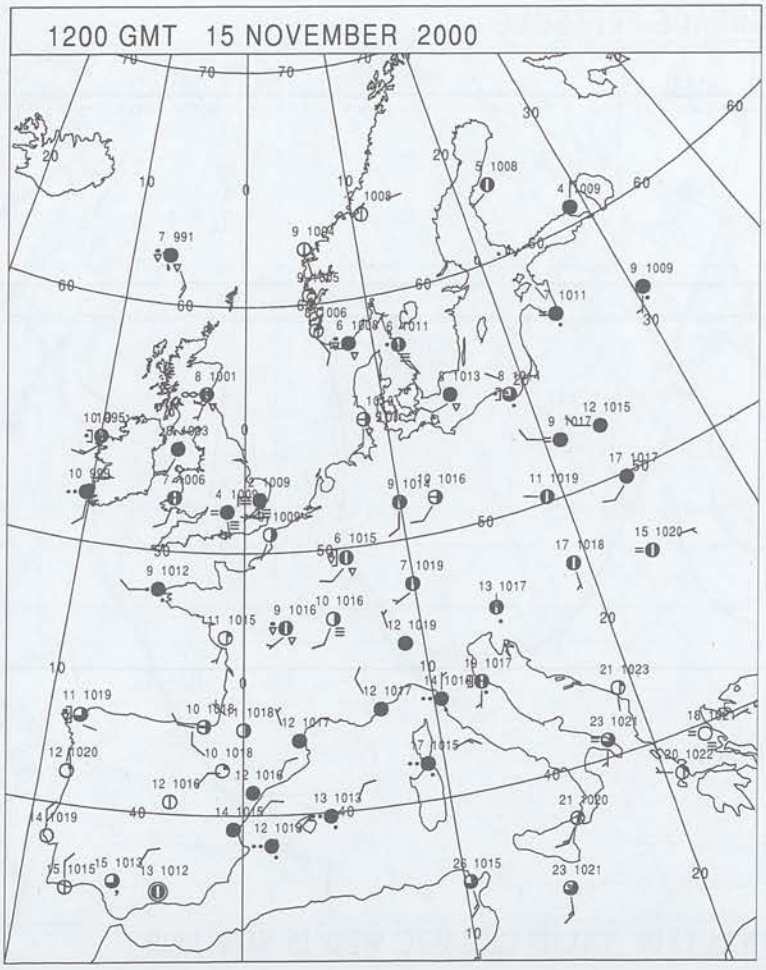

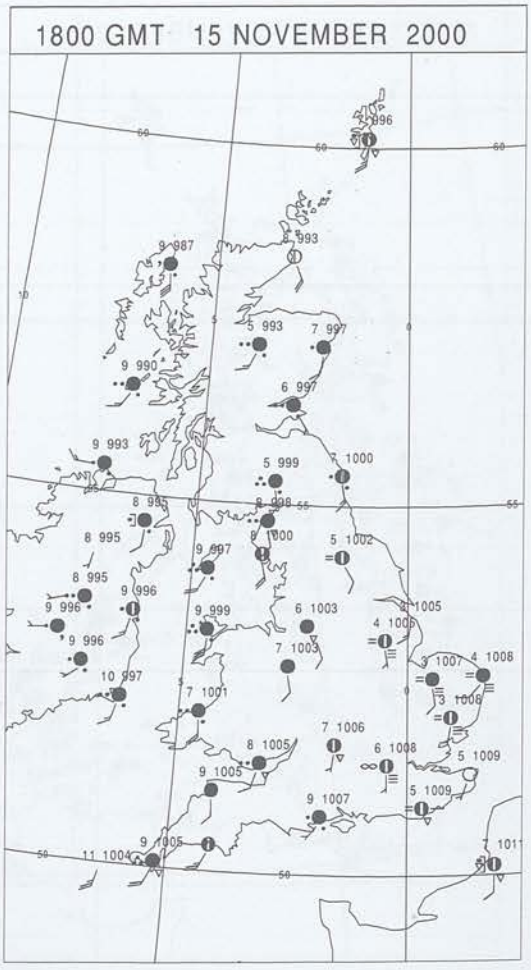

Crown Copyright 2000, All Rights Reserved

SIGNIFICANT WEATHER

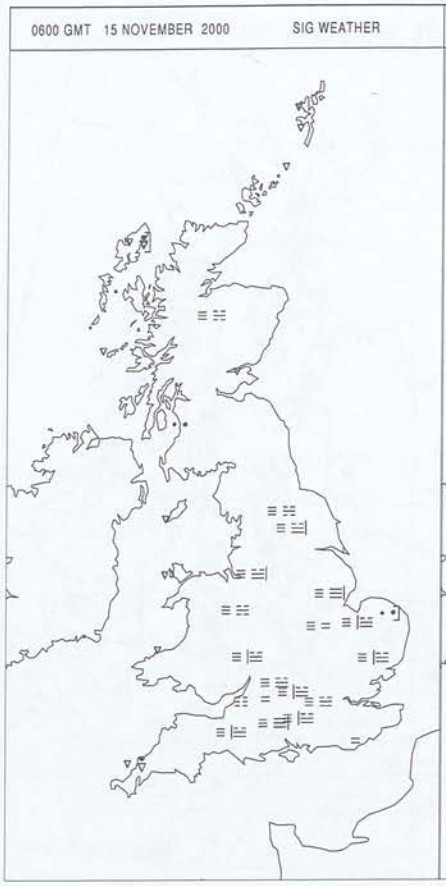

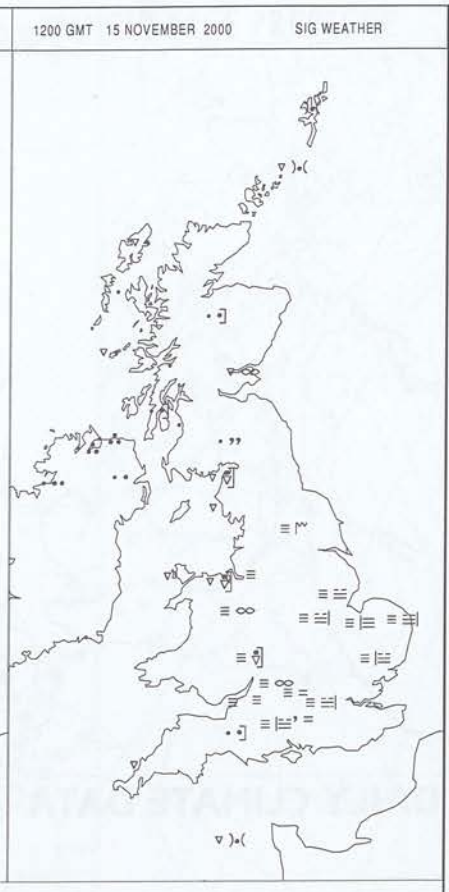

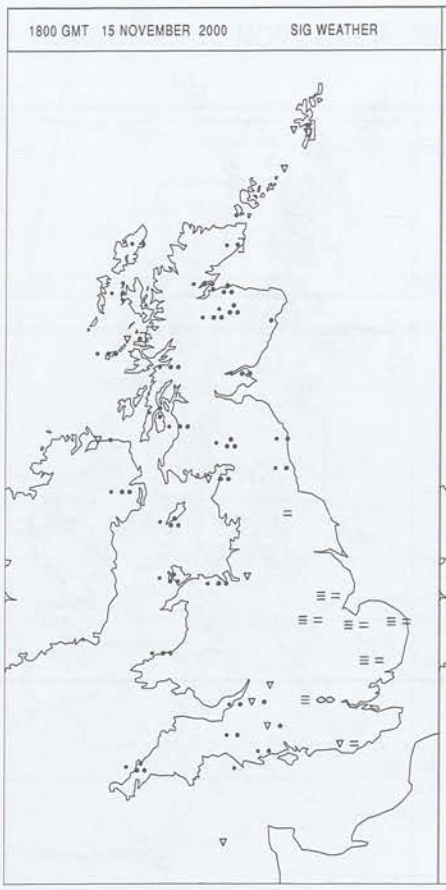

Summary of UK Weather for Wednesday 15 November 2000.

England and Wales were largely dry and clear overnight with fog patches forming, quite dense in places especially in southeast England and across the Midlands. There were a few showers in the west, though, mainly around the coasts and also through the Channel. Northern Ireland and western Scotland saw cloud slowly increasing with rain arriving by morning. Eastern Scotland was dry with clear spells.

Cloud continued to thicken in the west through the morning with rain spreading across Northern Ireland and much of western Scotland. Meanwhile the fog in central and eastern England slowly cleared through the morning from most places with bright or sunny spells. However, the cloud and rain in the west continued to spread slowly eastwards, extending to all of Scotland, Wales and much of northern and western England. Central and eastern England remained largely dry with clear spells still in more eastern parts.

Cloud and rain slowly pushed eastwards in the evening, although the far east of England did stay dry. Much of the rain was light and patchy in the east but there were heavy outbreaks further west.

Temperatures were mostly near normal, although parts of the east were cold where fog lingered through the day.

EXTREMES

Highest Maximum:
11.3 St Catherines Point, Isle Of Wight
Lowest Maximum:
5.4 Eskdalemuir, Dumfriesshire
Lowest Minimum:
-5.7 Redhill, Surrey
Lowest Grass Minimum:
-6.6 Coningsby, Lincolnshire
Most Rain:
28.4 Dundrennan, Kirkcudbrightshire
Most Sun:
6.1 Herstmonceux, East Sussex

Crown Copyright 2000, All Rights Reserved

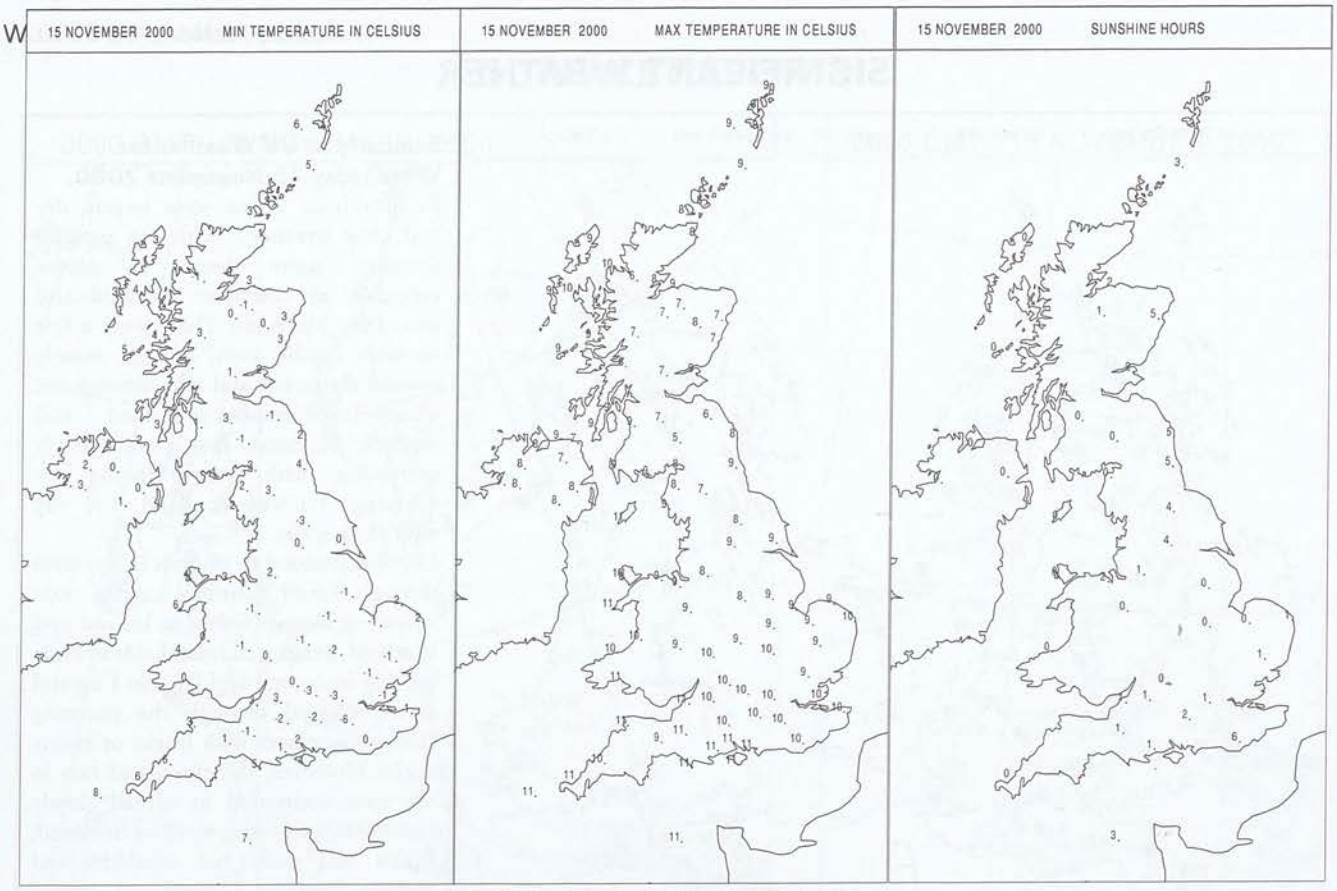

DAILY CLIMATE DATA

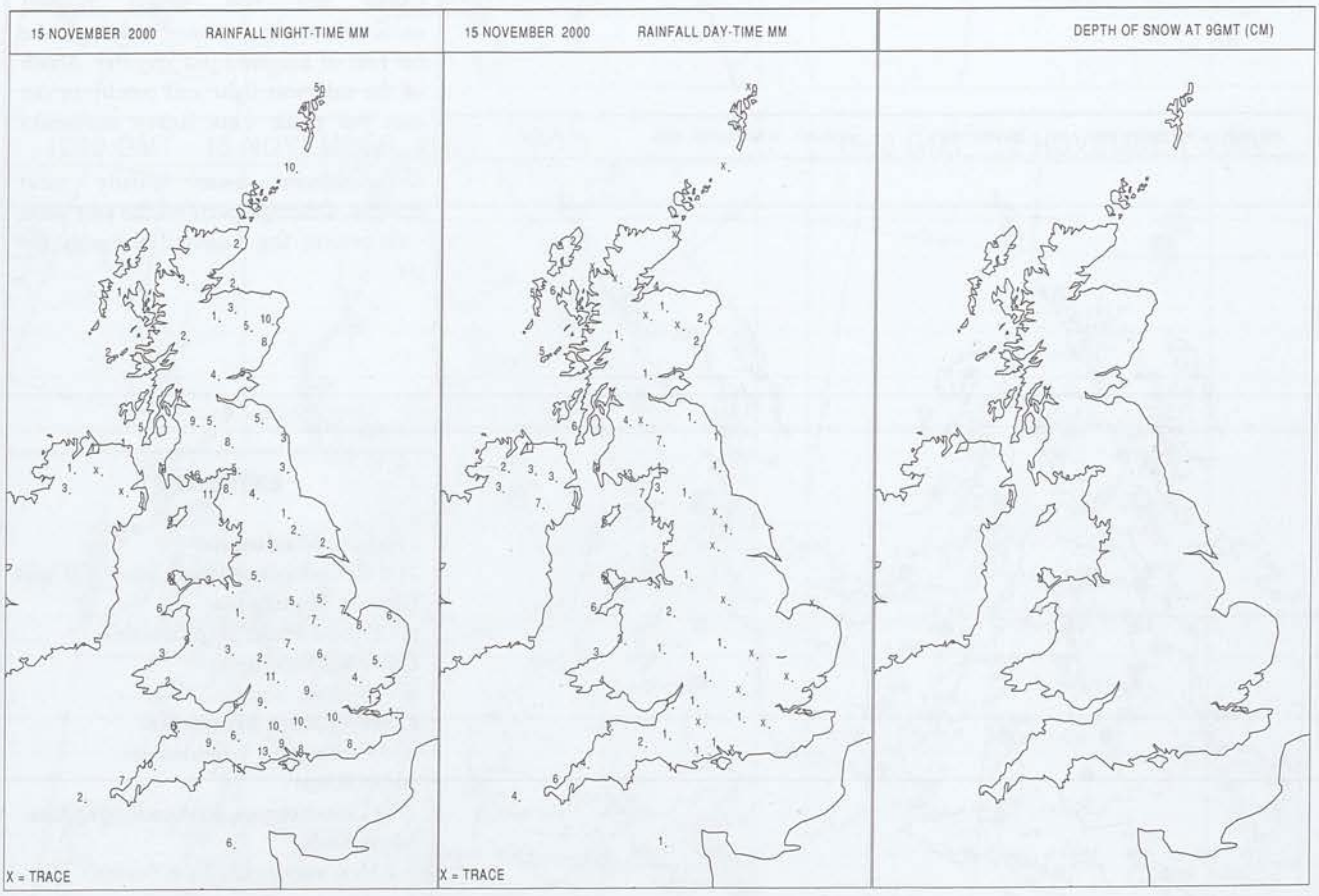

Crown Copyright 2000, All Rights Reserved

DAILY WEATHER SUMMARY

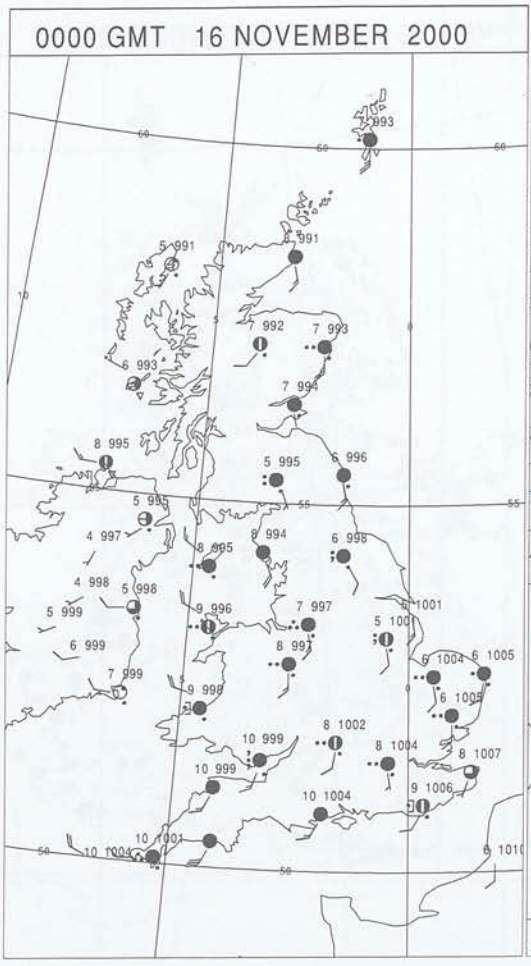

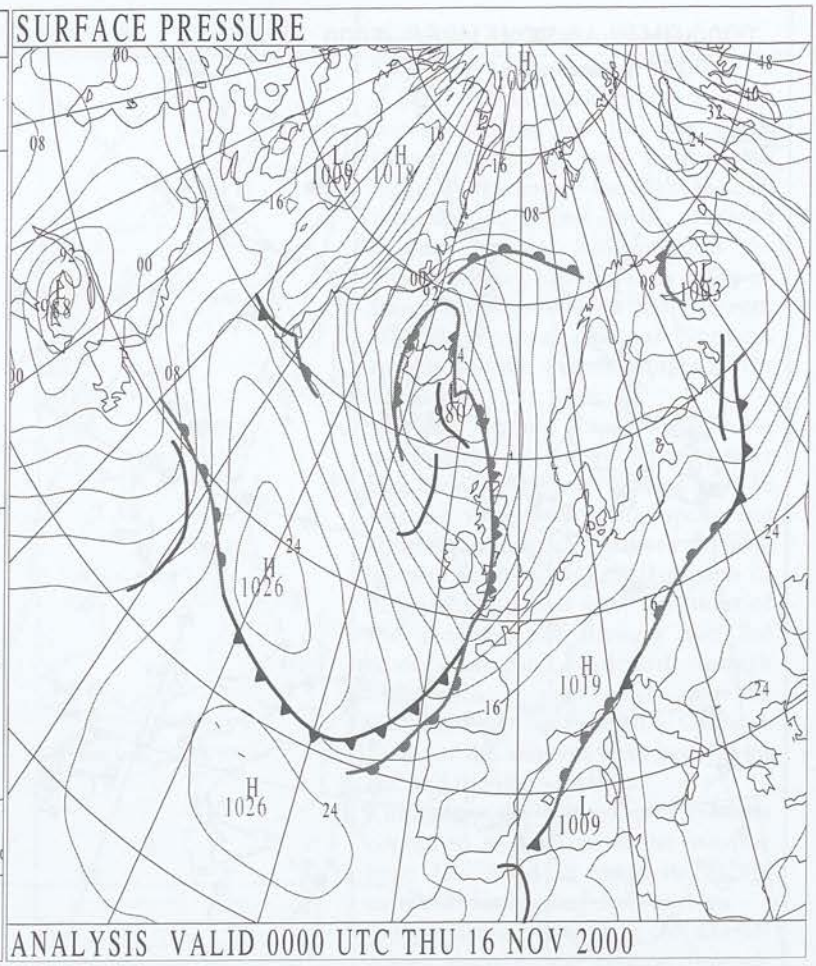

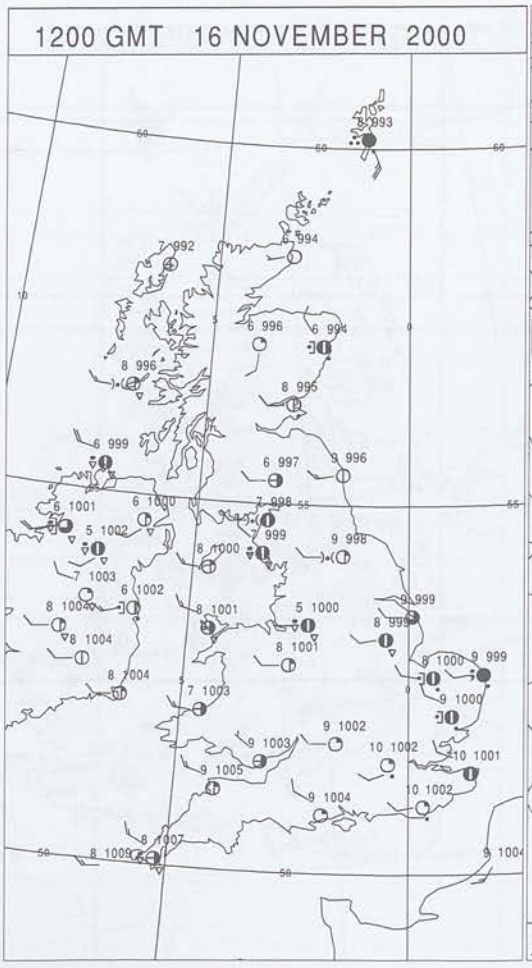

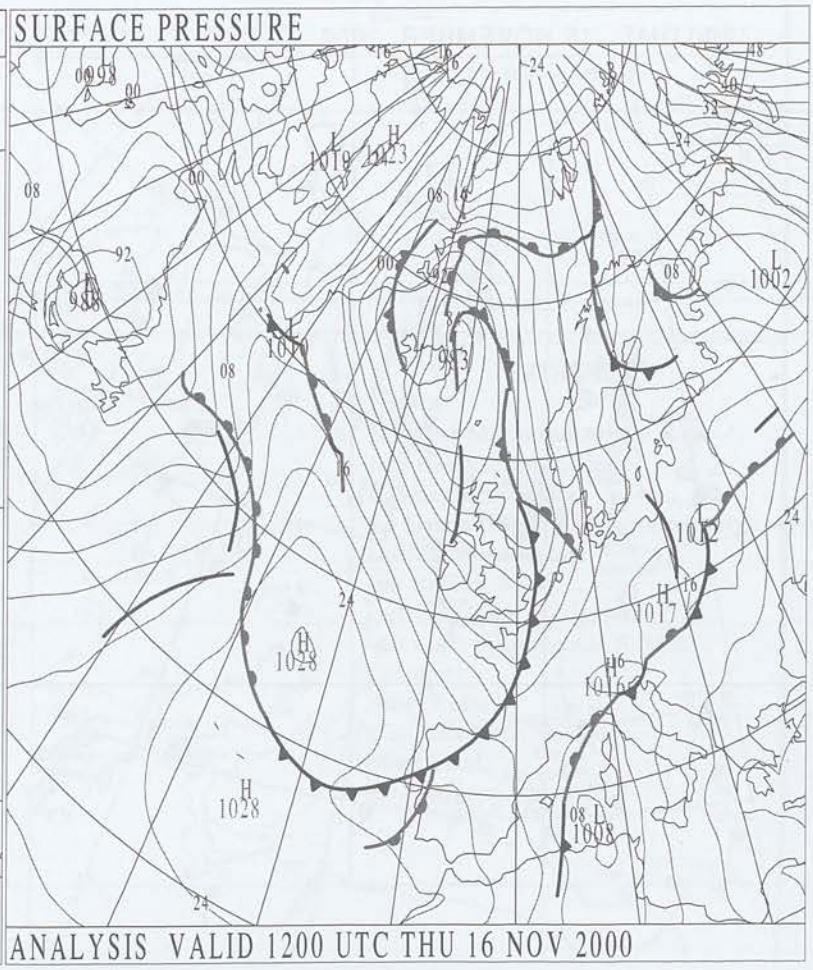

Crown Copyright 2000, All Rights Reserved

SURFACE REPORTS

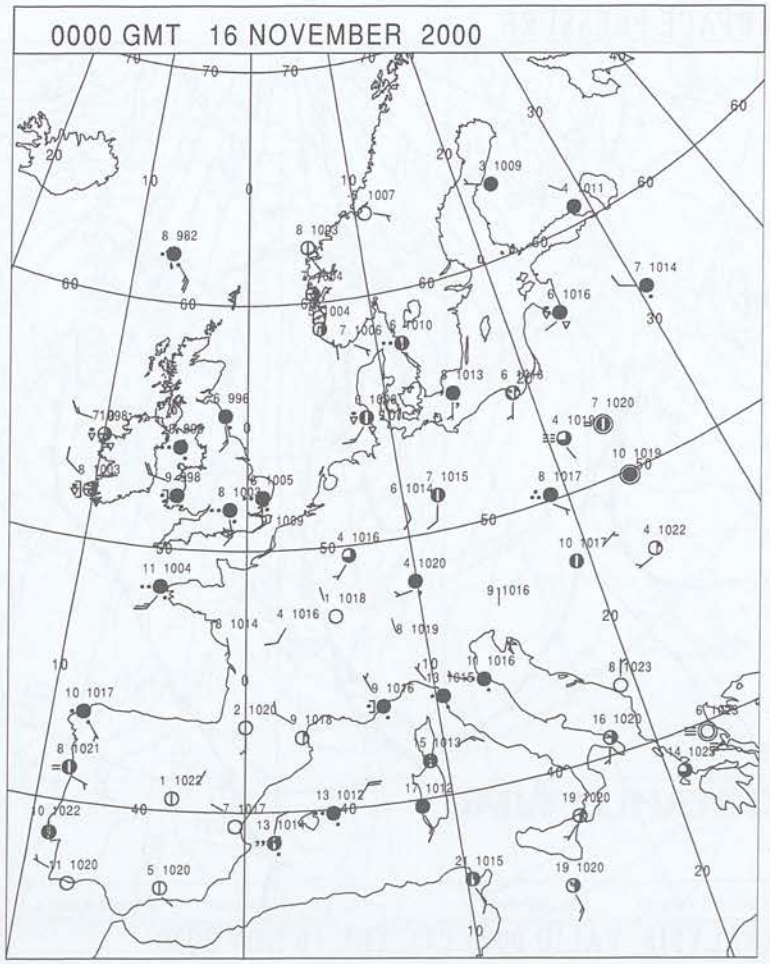

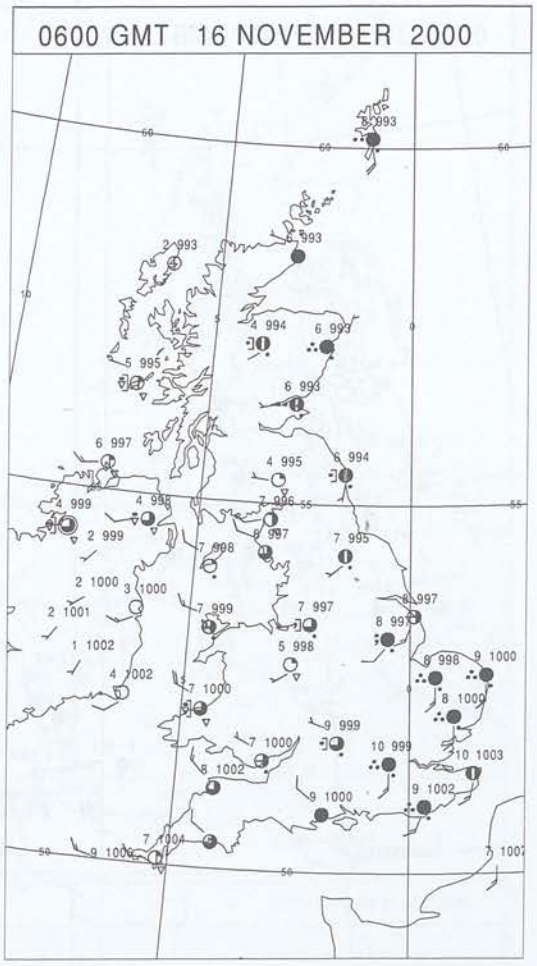

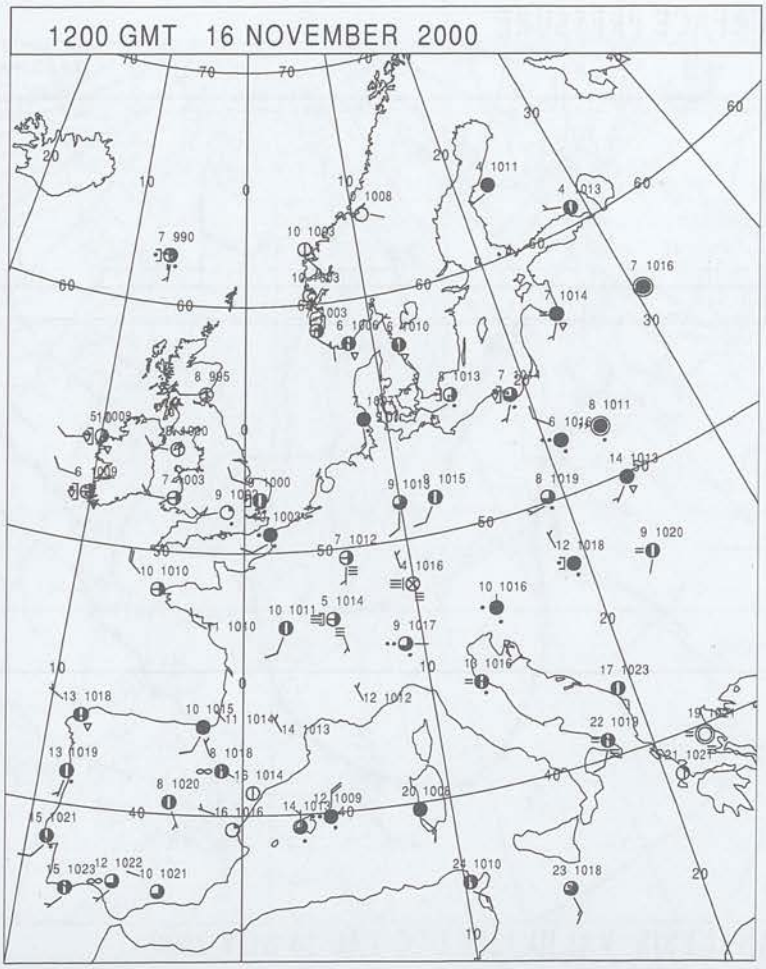

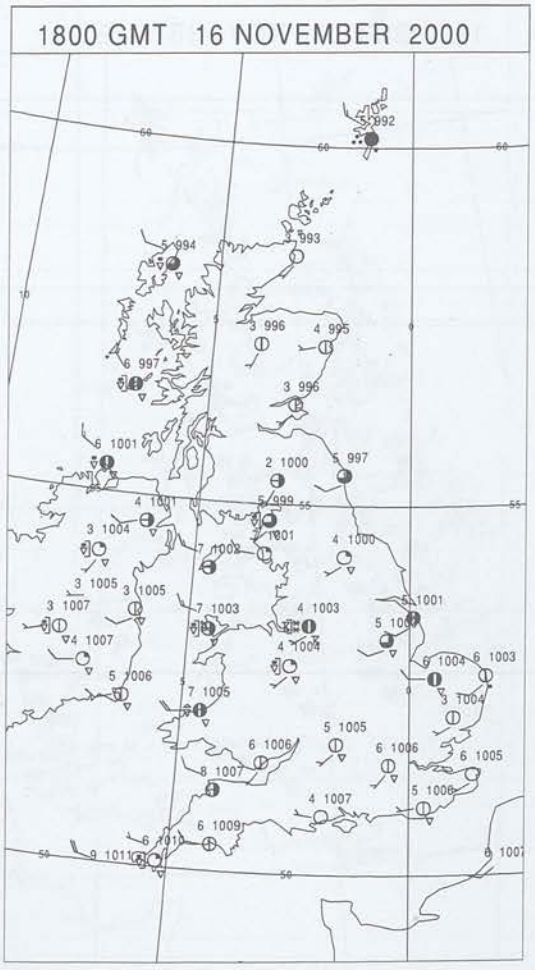

Crown Copyright 2000, All Rights Reserved

SIGNIFICANT WEATHER

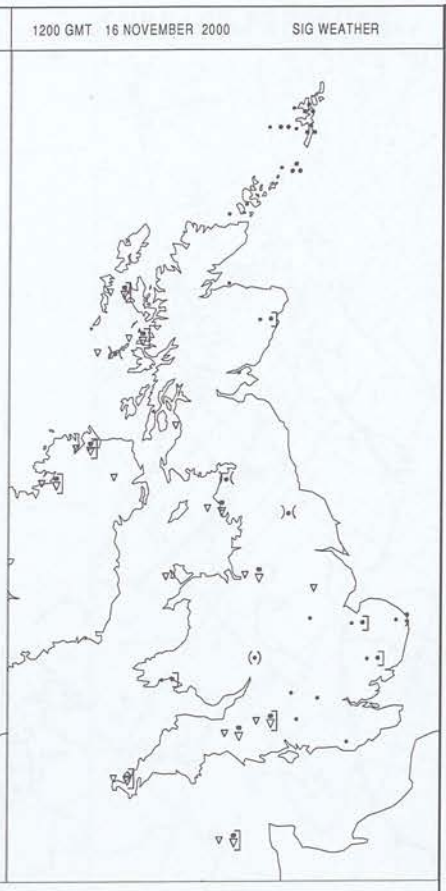

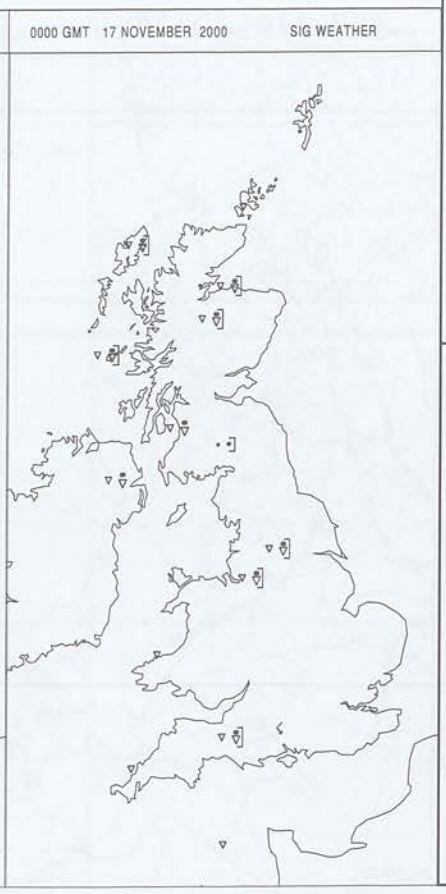

Summary of UK Weather for Thursday 16 November 2000.

A band of rain straddled much of the country at first but the rain slowly cleared from the west through the night. By the end of the night the rain was confined to East Anglia, southeast England, eastern Scotland and the Northern Isles. Clearer skies followed from the west but so did showers, affecting coastal parts of Northern Ireland and the western fringes of the mainland.

The rain lingered across Shetland for much of the day but cleared most parts by early afternoon leaving bright weather with good sunny spells and scattered showers. Northern Ireland, western Scotland and western parts of England and Wales bore the brunt of the showers, but showers also fed across other parts, particularly through topographical gaps such as the Cheshire gap and Bristol Channel. Some of the showers were heavy with hail and thunder mixed in.

Through the evening showers continued to feed in across western parts but failed to penetrate as far eastwards leaving largely clear skies.

Temperatures were close to normal across much of the country through the day.

EXTREMES

Highest Maximum:
10.9 Jersey Airport, Jersey
Lowest Maximum:
4.3 Lough Fea W.Wks, Londonderry
Lowest Minimum:
-1.9 Redhill, Surrey
Lowest Grass Minimum:
-4.2 Loch Glascarnoch, Ross & Cromarty
Most Rain:
27.6 Sella Ness, Shetland
Most Sun:
7.0 Lyneham, Wiltshire

Crown Copyright 2000, All Rights Reserved

Thursday 16 November 2000

DAILY CLIMATE DATA

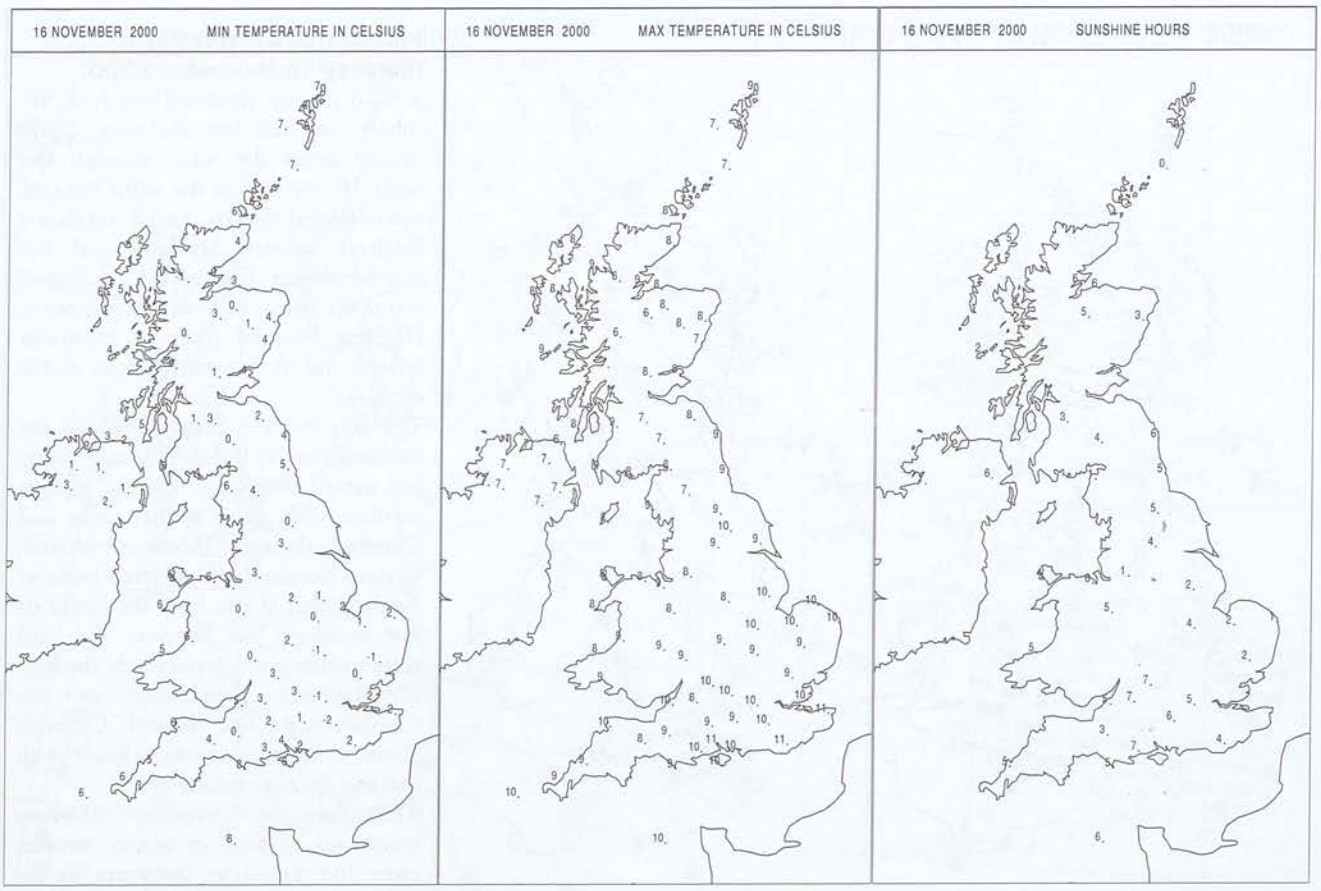

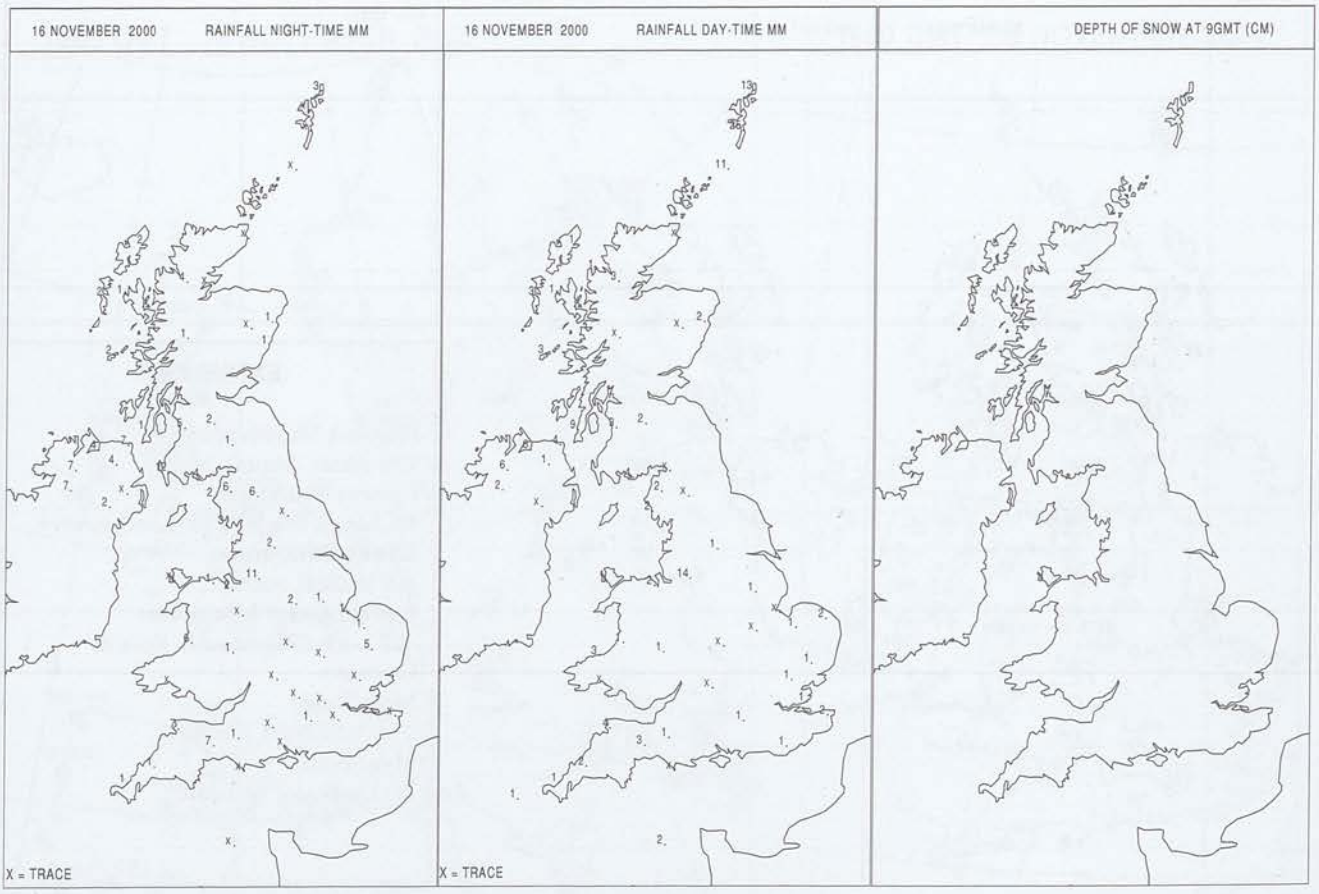

Crown Copyright 2000, All Rights Reserved

DAILY WEATHER SUMMARY

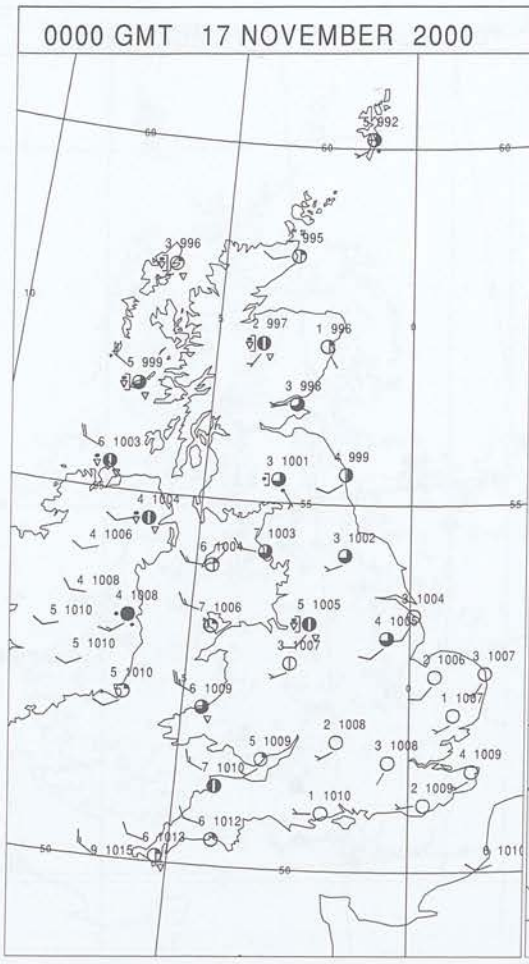

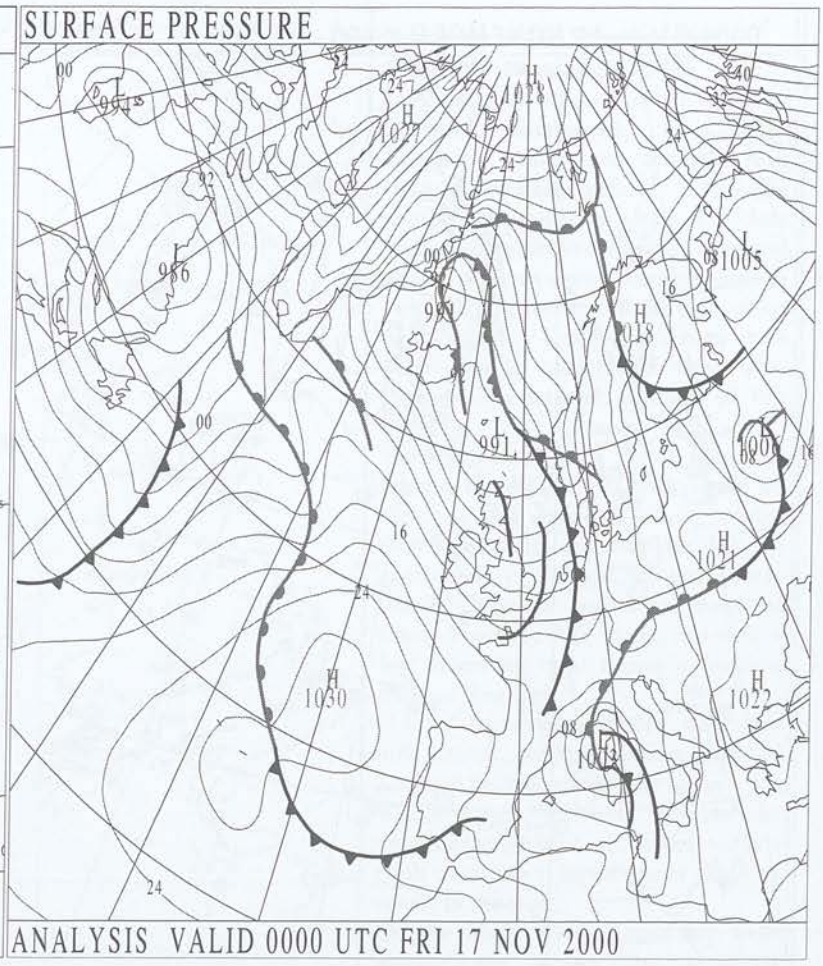

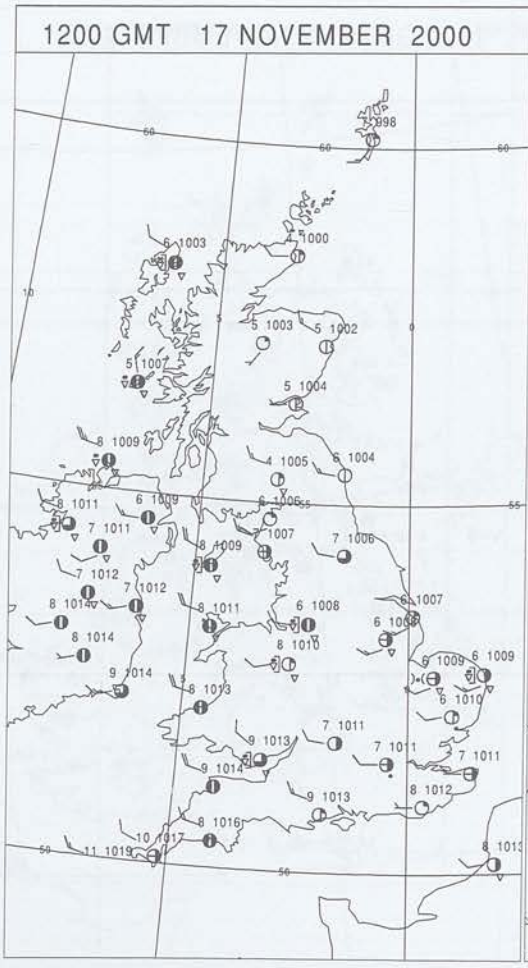

Crown Copyright 2000, All Rights Reserved

SURFACE REPORTS

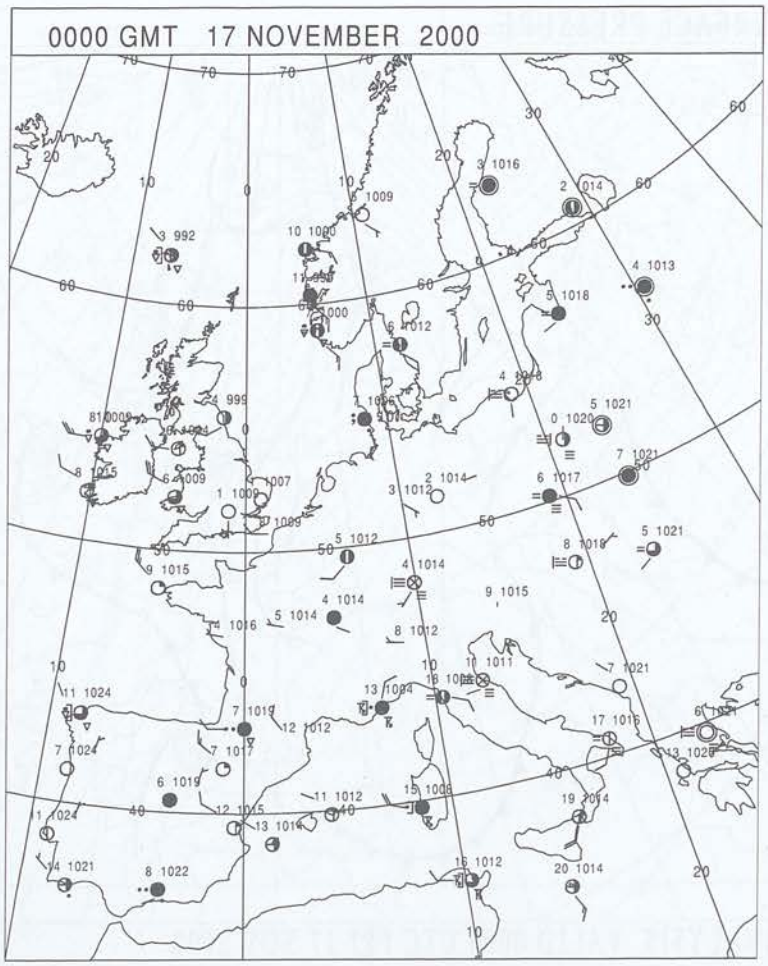

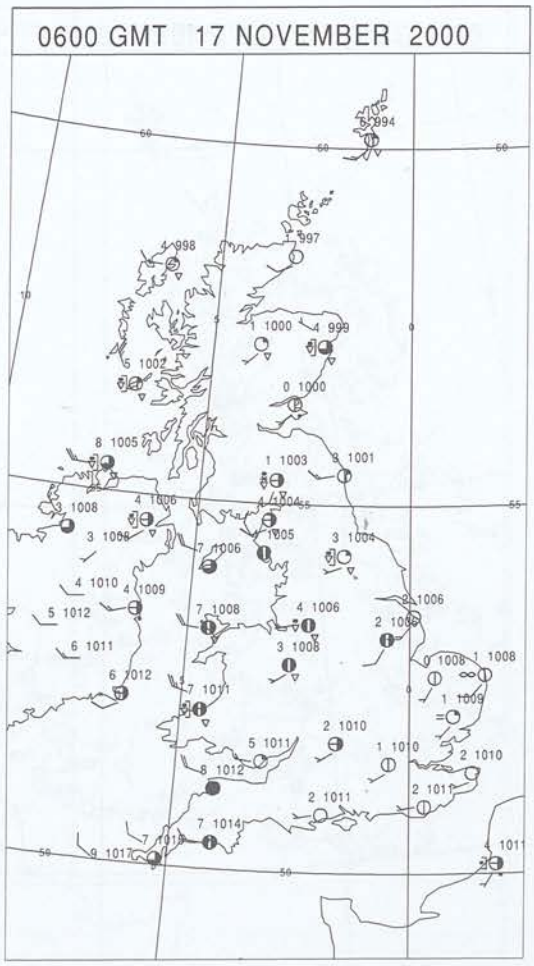

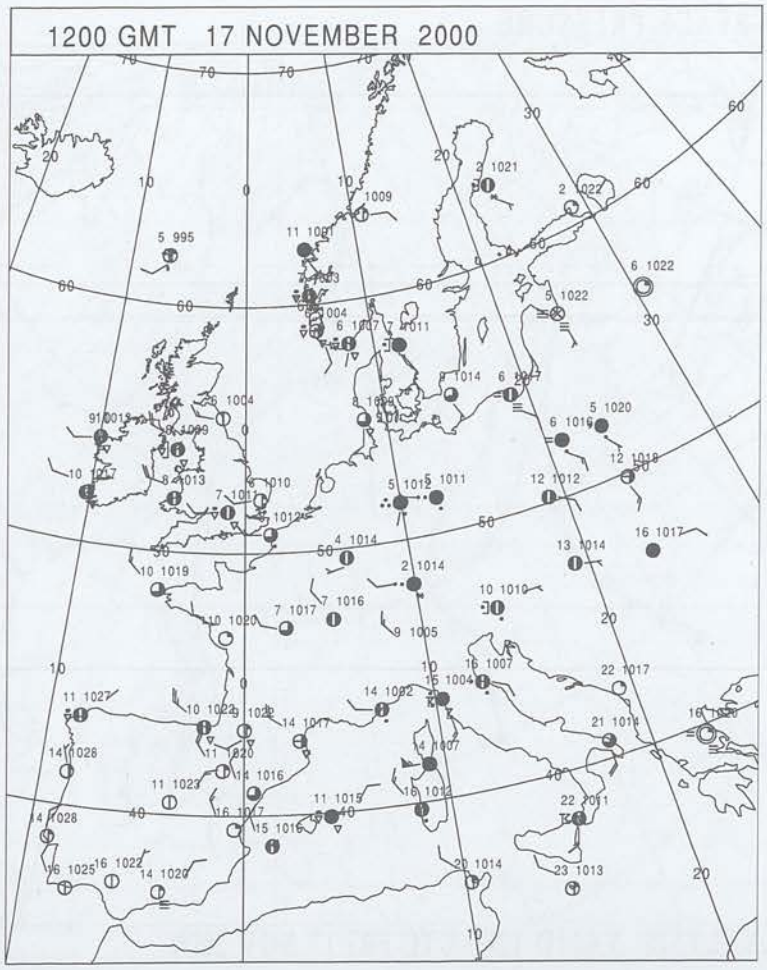

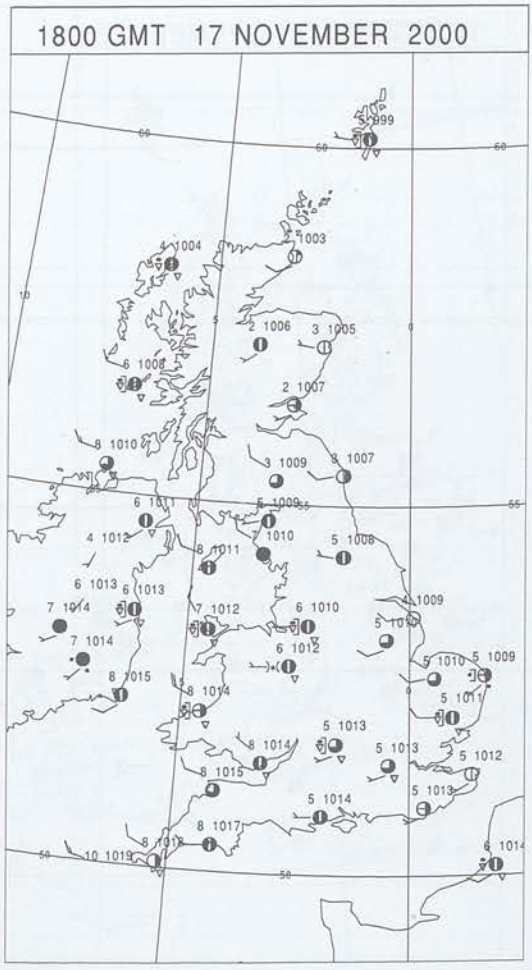

Crown Copyright 2000, All Rights Reserved

SIGNIFICANT WEATHER

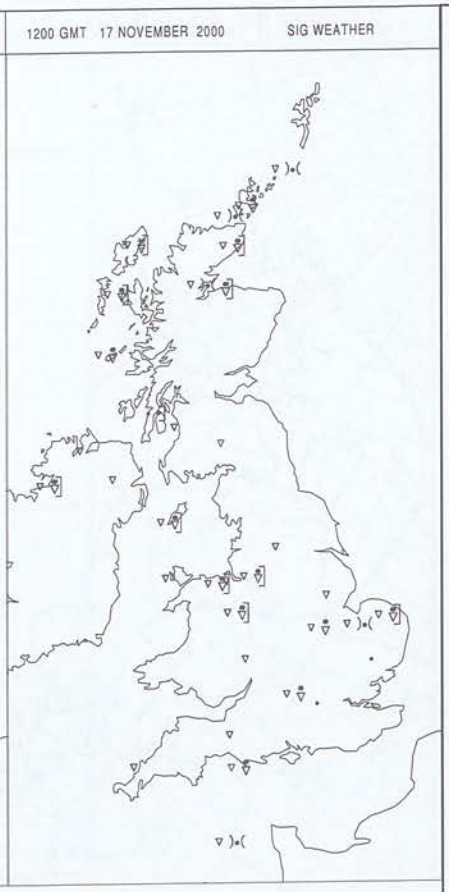

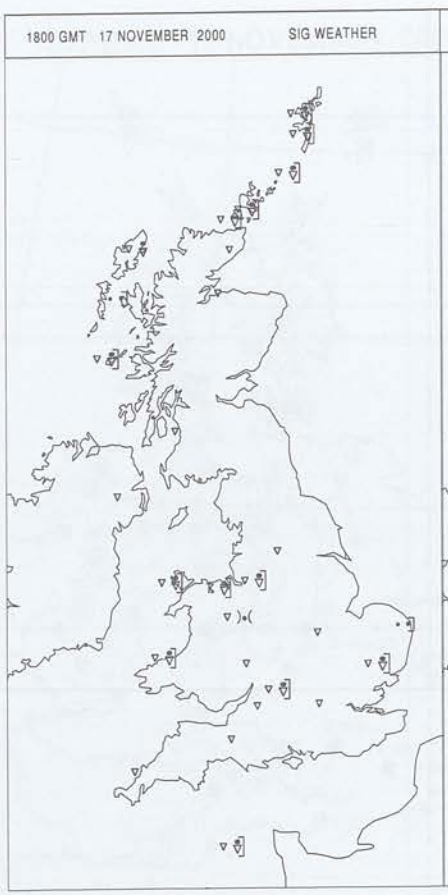

Summary of UK Weather for Friday 17 November 2000.

Low pressure situated to the north of Scotland, maintained the United Kingdom under an unstable and showery, westerly airflow. The night started with a mix of cloud and clear spells, with scattered showers affecting mostly western areas, whereas eastern areas of England stayed clear for most of the night. Under the clearer skies there was a widespread frost with patches of mist and a touch of fog forming.

Throughout the day, cloud remained broken across the UK with a mix of sunshine and showers, turning wintry over some northern hills. The showers continued to affect western areas mostly, heaviest and most frequent across Northwest Scotland, but with a few extending right across to eastern parts of England.

During the evening there was very little change, although eastern parts of England became mainly dry again.

Winds were mainly west to northwesterly, light or moderate, but fresh to strong at times across exposed coasts in the west.

On the whole it was a cool day, with temperatures across the southern counties of England, climbing close to average.

EXTREMES

Highest Maximum:
11.6 Scilly: St Marys Air, Isles Of Scilly
Lowest Maximum:
5.2 Bingley, West Yorkshire
Lowest Minimum:
-4.4 Redhill, Surrey
Lowest Grass Minimum:
-7.3 Aboyne, Aberdeenshire
Most Rain:
18.6 Loch Glascarnoch, Ross & Cromarty
Most Sun:
6.7 Boulmer, Northumberland

Crown Copyright 2000, All Rights Reserved

Friday 17 November 2000

DAILY CLIMATE DATA

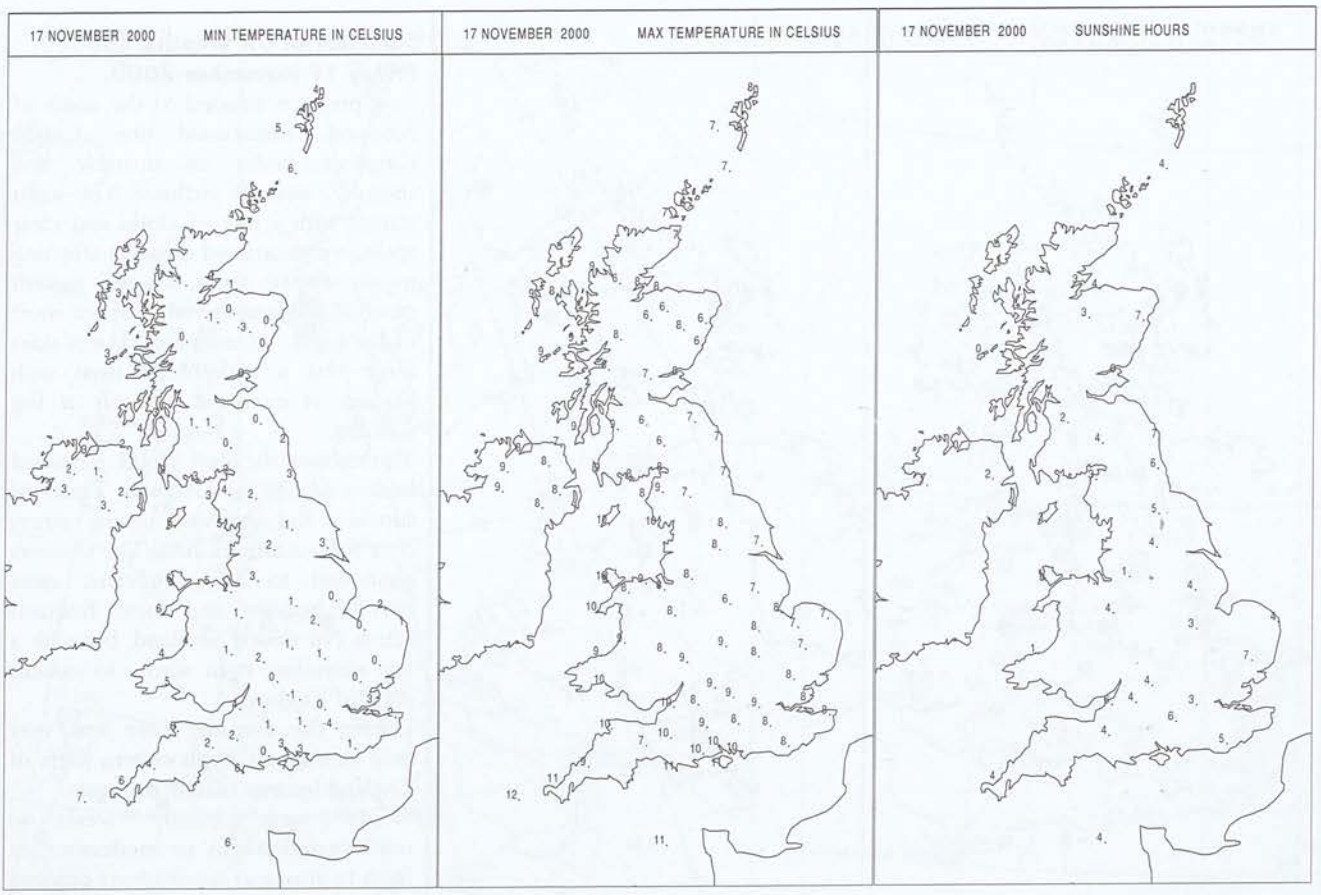

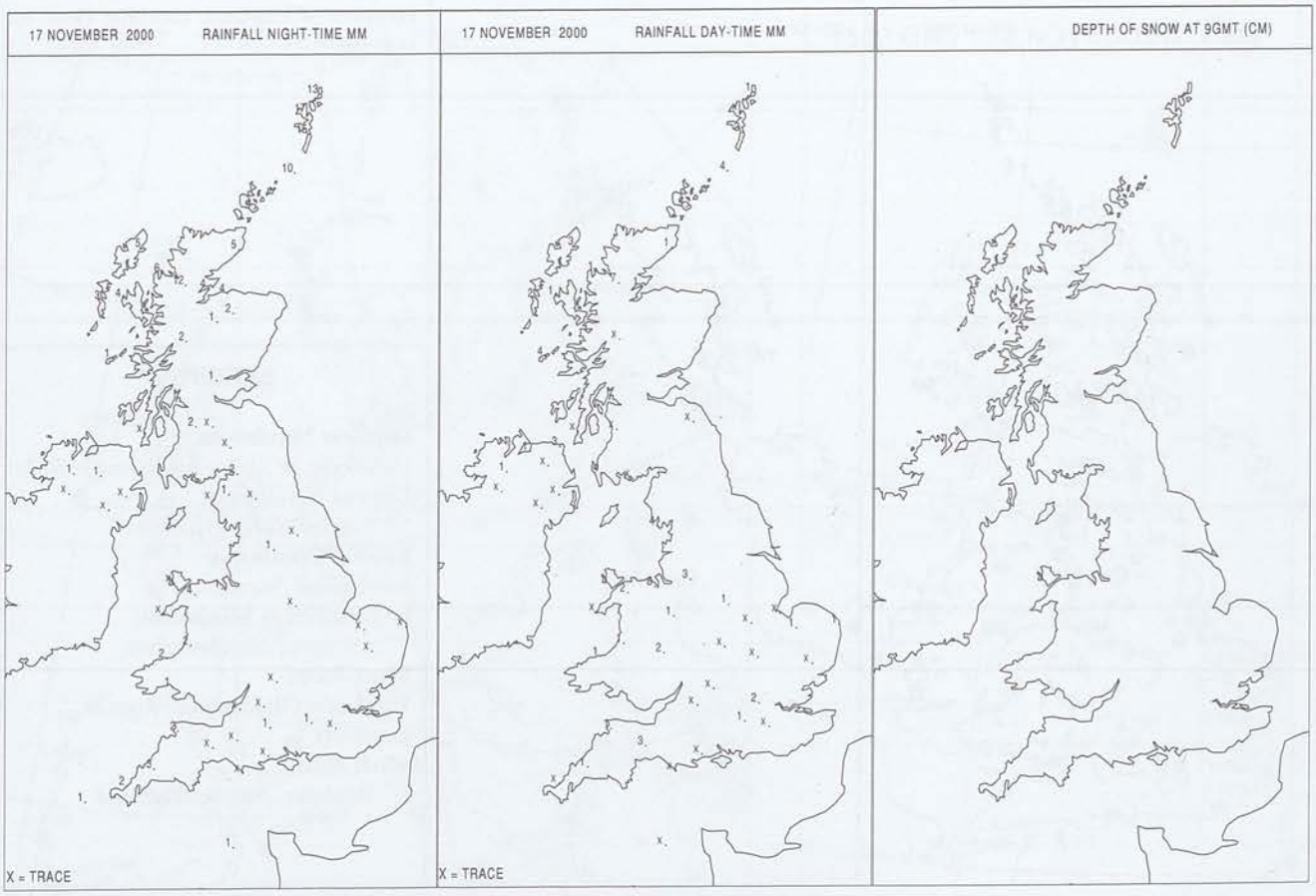

Crown Copyright 2000, All Rights Reserved

DAILY WEATHER SUMMARY

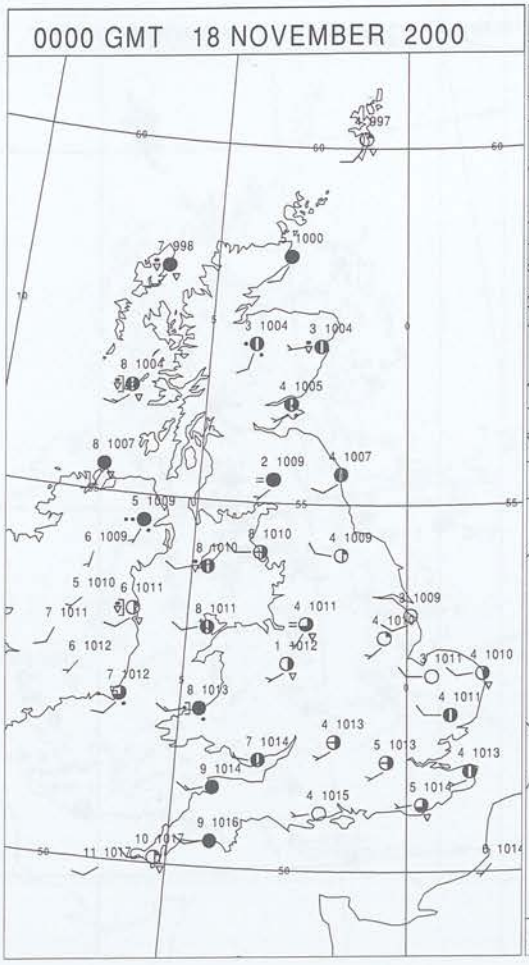

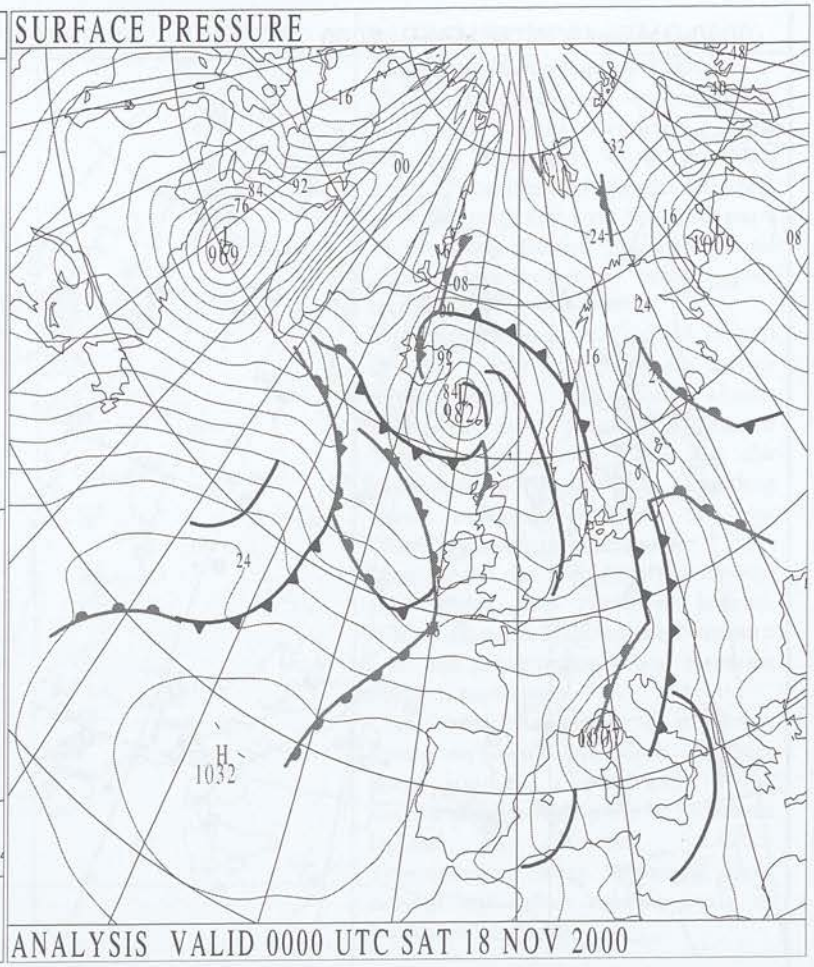

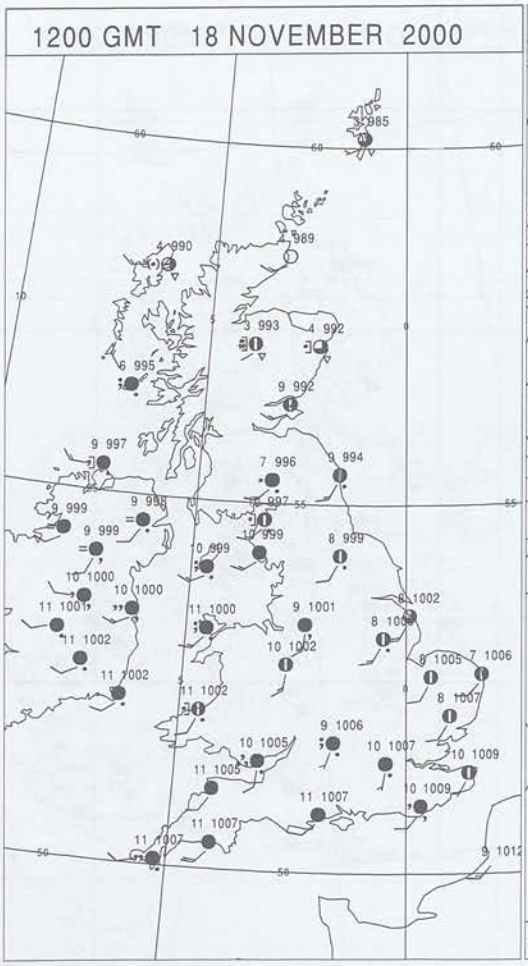

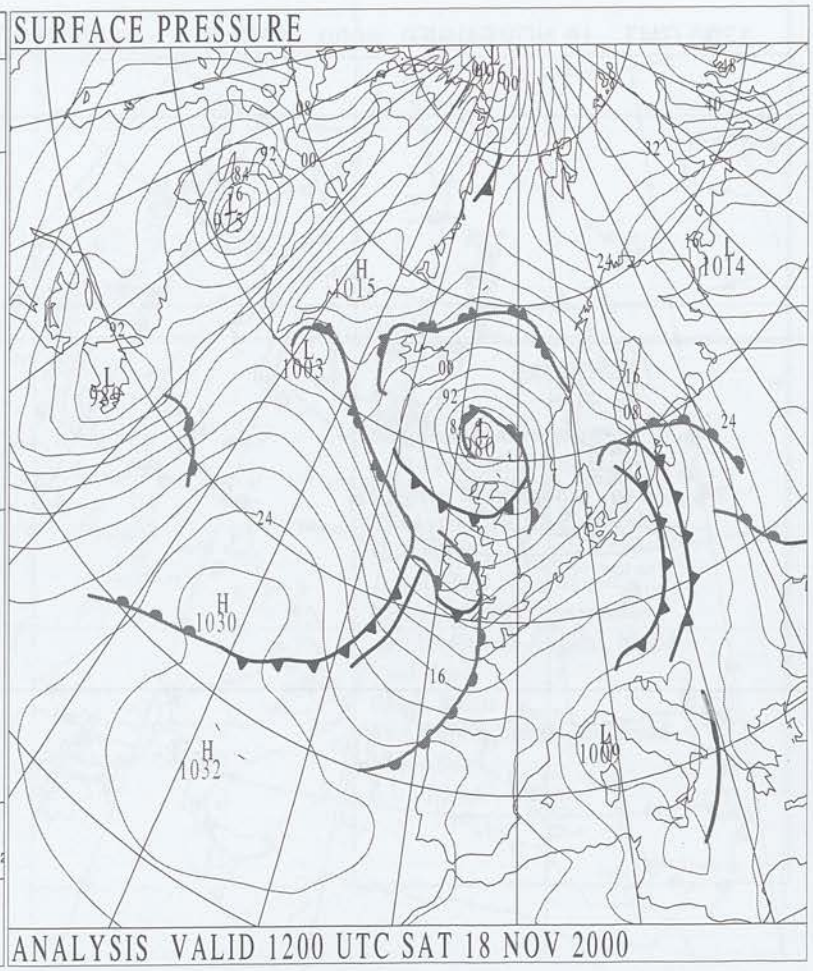

Crown Copyright 2000, All Rights Reserved

SURFACE REPORTS

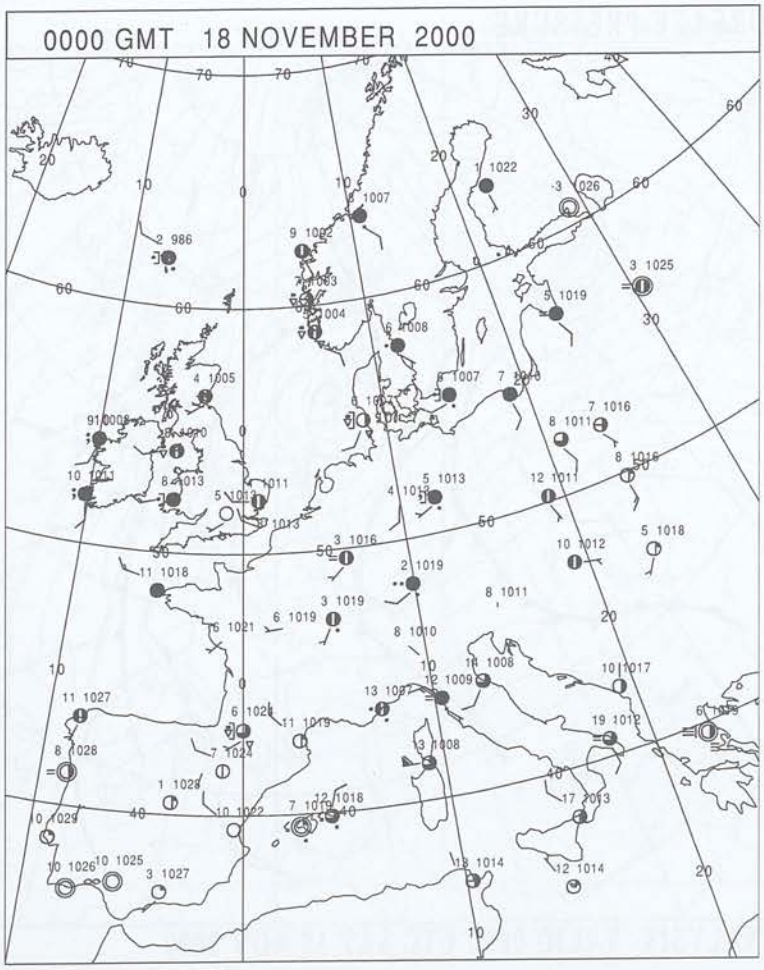

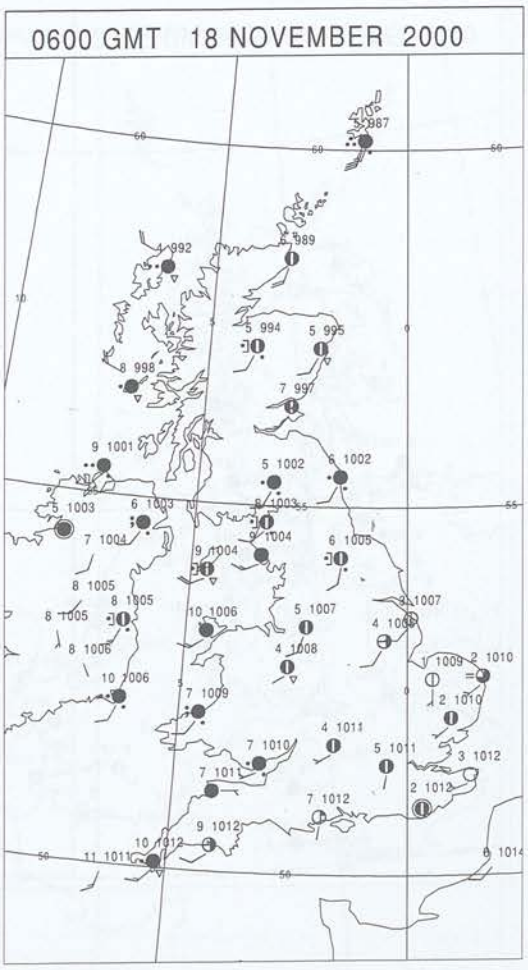

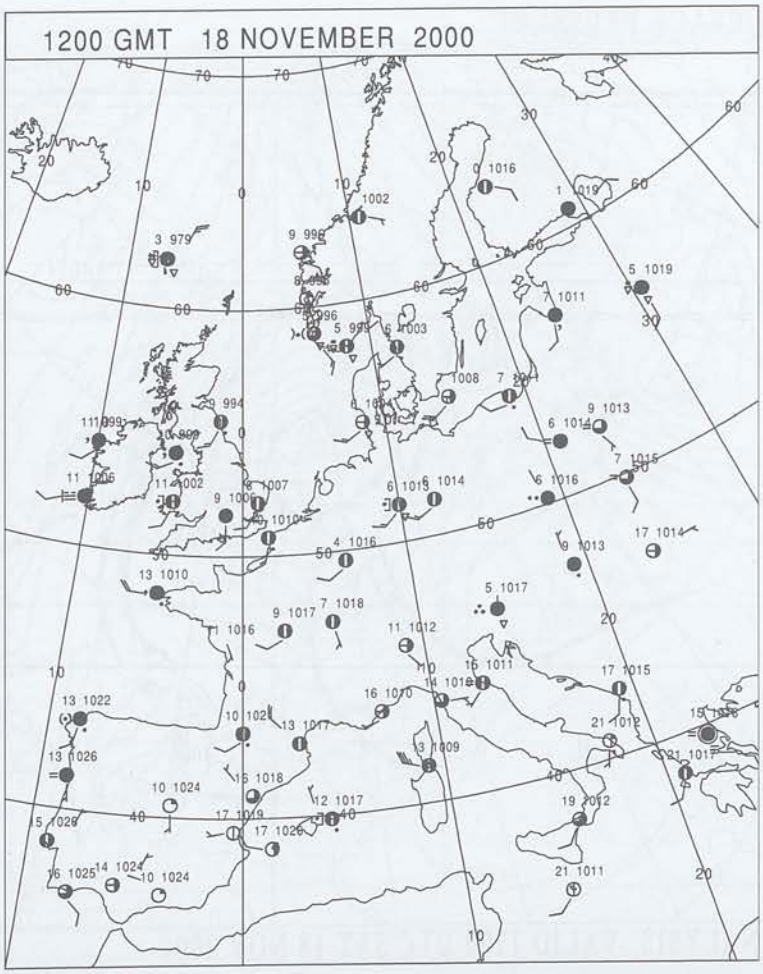

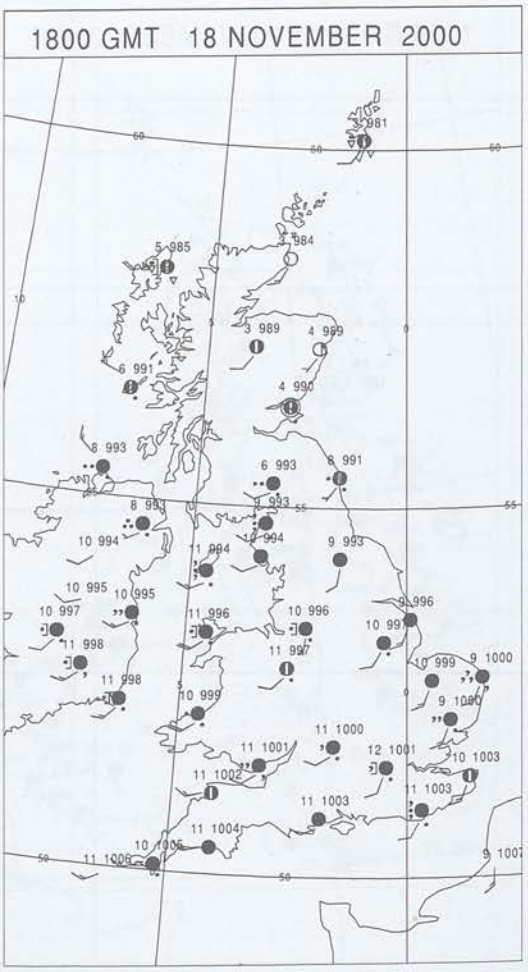

Crown Copyright 2000, All Rights Reserved

SIGNIFICANT WEATHER

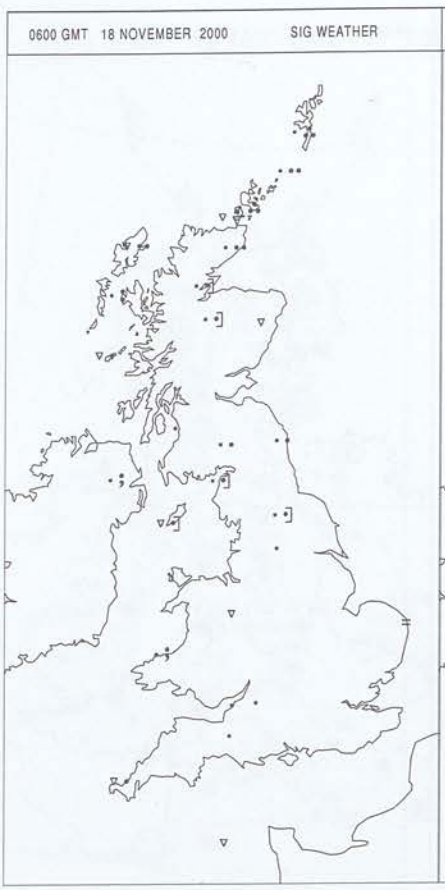

Summary of UK Weather for Saturday 18 November 2000.

The east of the country was largely dry with clear spells overnight. Some showers ran east along southern coastal counties. Outbreaks of rain affected north and west Scotland, parts of Northern Ireland for a time, and showers ran into many western areas of the UK.

The extreme east of England started the day bright but elsewhere it was already quite cloudy and clouds thickened with rain and drizzle in Northwest England, Wales and the Southwest in the morning, spreading slowly eastwards reaching the east coast by about mid-afternoon.

Later in the day some more persistent rain spread into Northern Ireland. Wintry showers affected the Northern Isles and precipitation fell as snow on Scottish mountains.

Many areas had light to moderate southwest winds but fresh at times along southern coasts, with strong northwesterlies over parts of Northern Ireland and Western Scotland. Temperatures were generally near normal but rather cold in parts of Northern Scotland.

EXTREMES

Highest Maximum:
12.9 Hawarden, Clwyd
Lowest Maximum:
3.8 Aviemore, Inverness-Shire
Lowest Minimum:
-1.4 Redhill, Surrey
Lowest Grass Minimum:
-3.2 Dishforth Airfield, North Yorkshire
Most Rain:
31.4 Capel Curig, Gwynnedd
Most Sun:
3.1 Kirkwall, Orkney

Crown Copyright 2000, All Rights Reserved

Saturday 18 November 2000

DAILY CLIMATE DATA

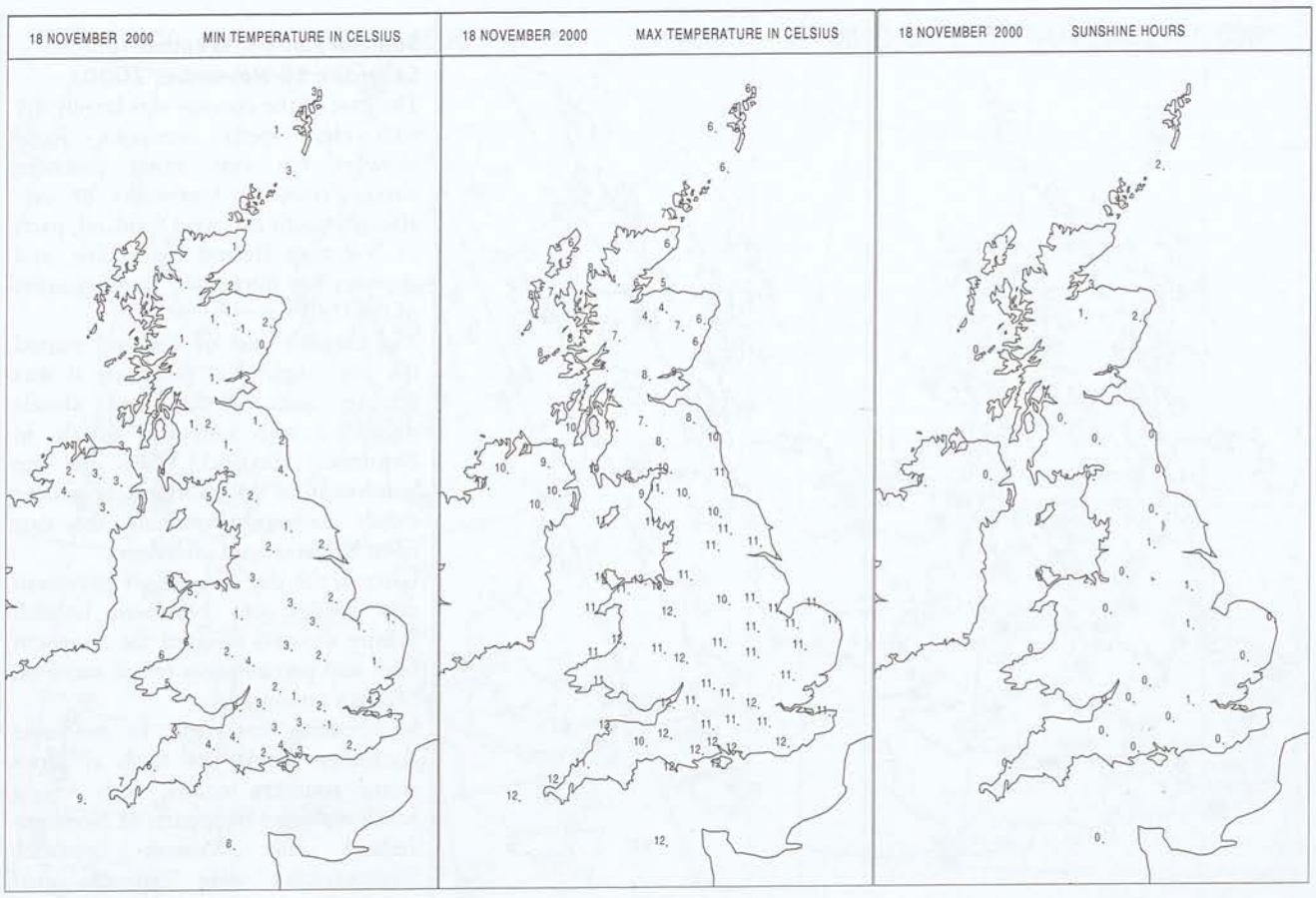

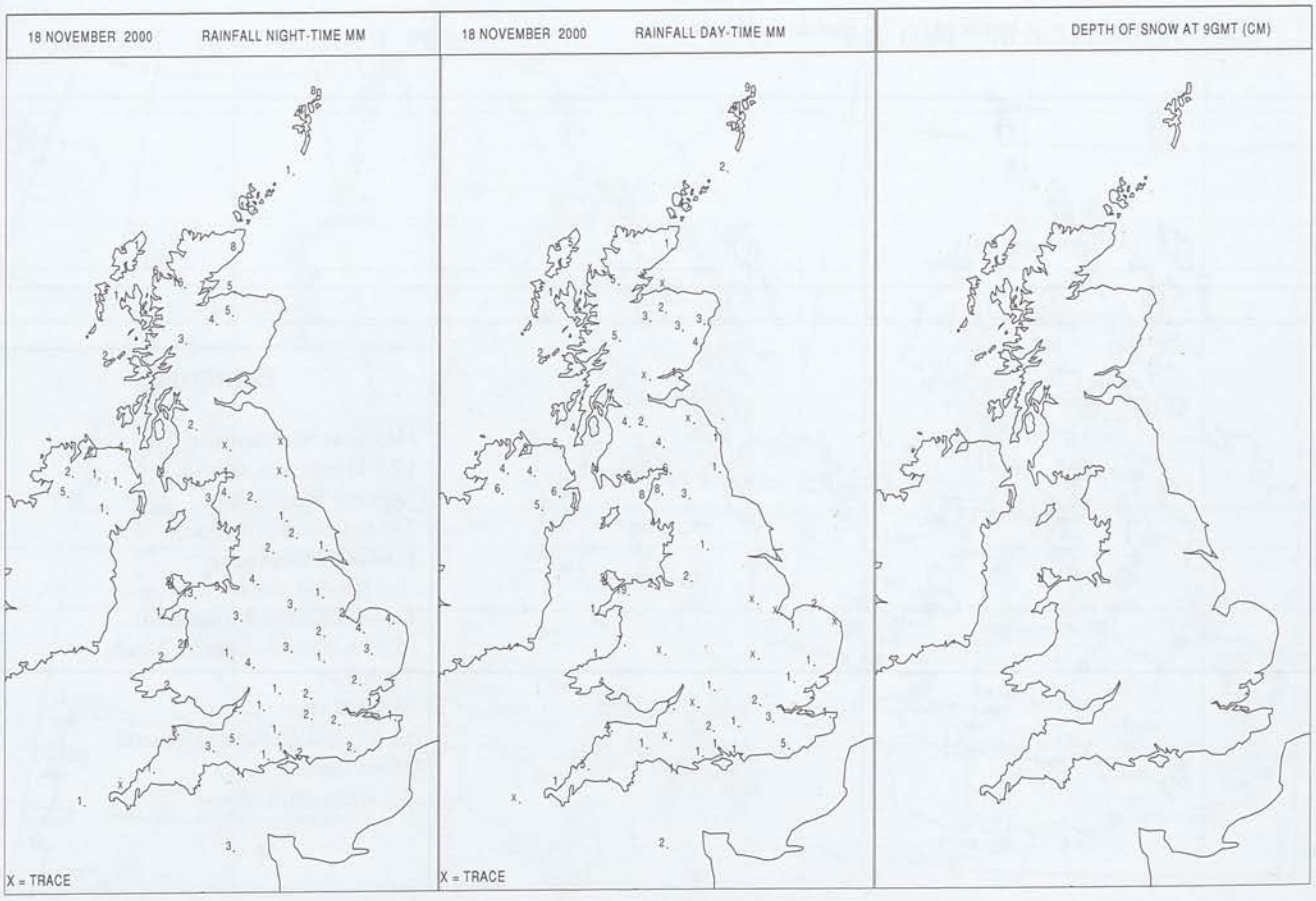

Crown Copyright 2000, All Rights Reserved

DAILY WEATHER SUMMARY

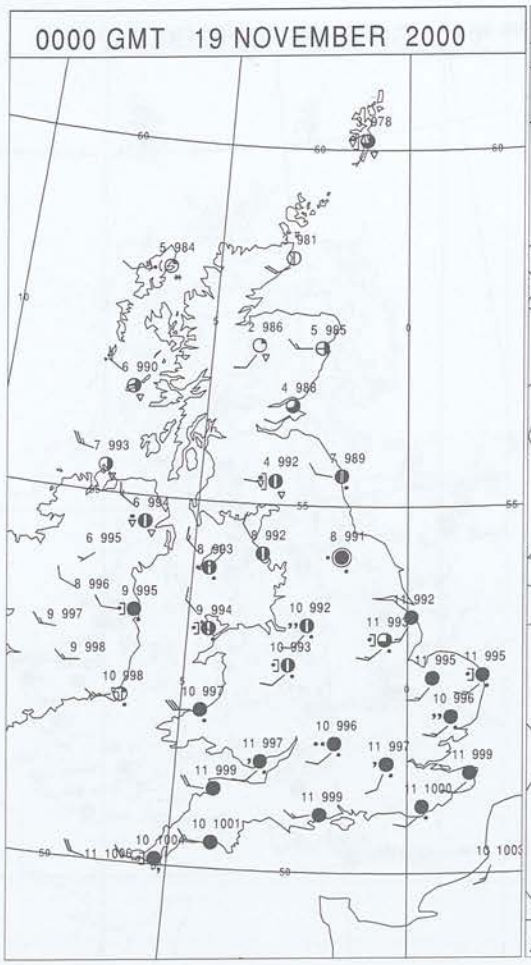



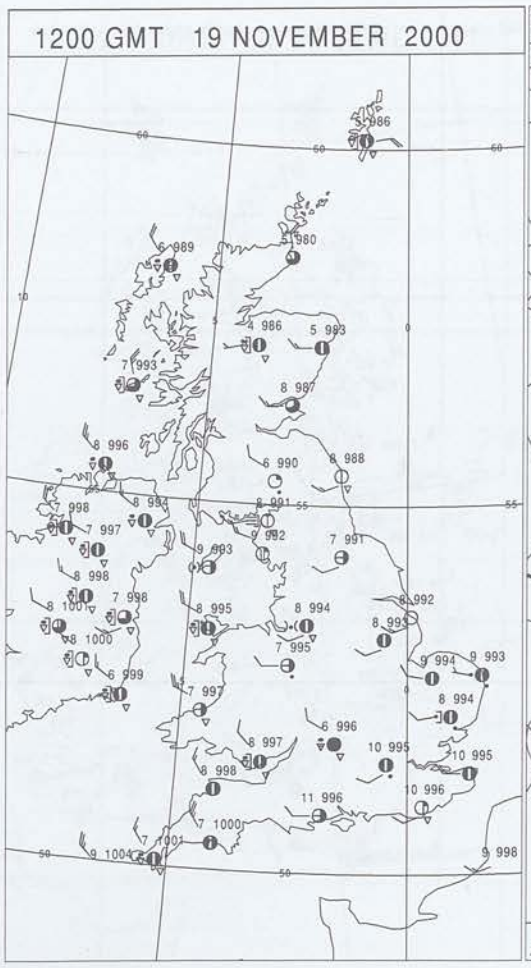

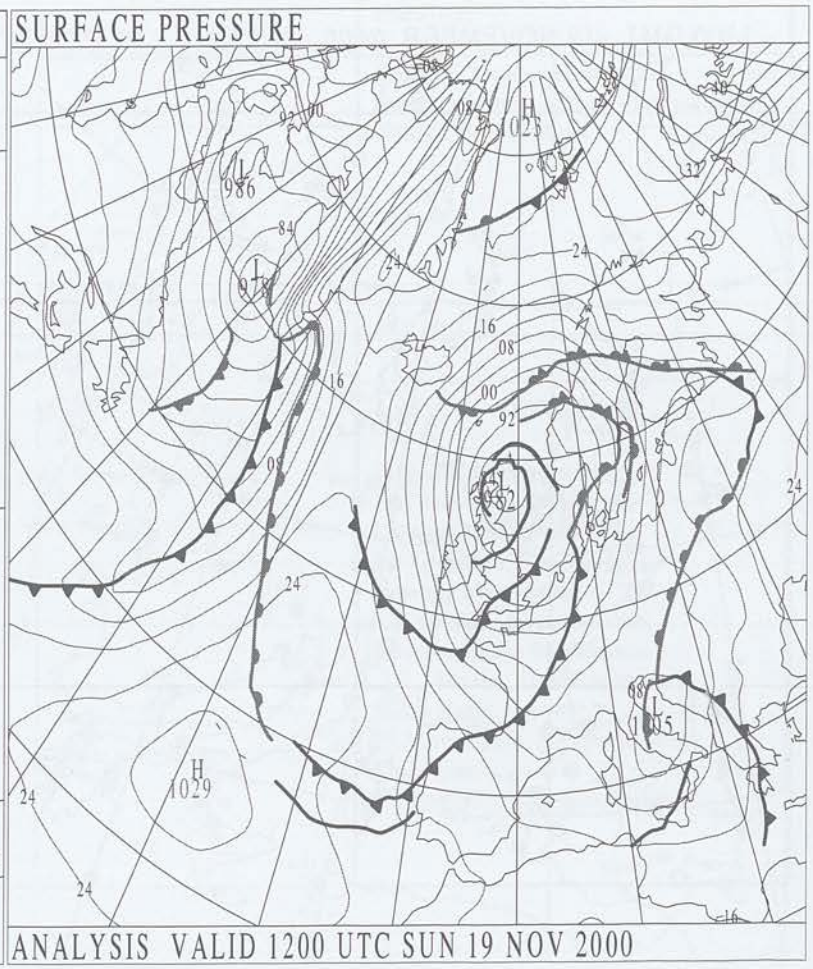

Crown Copyright 2000, All Rights Reserved

SURFACE REPORTS

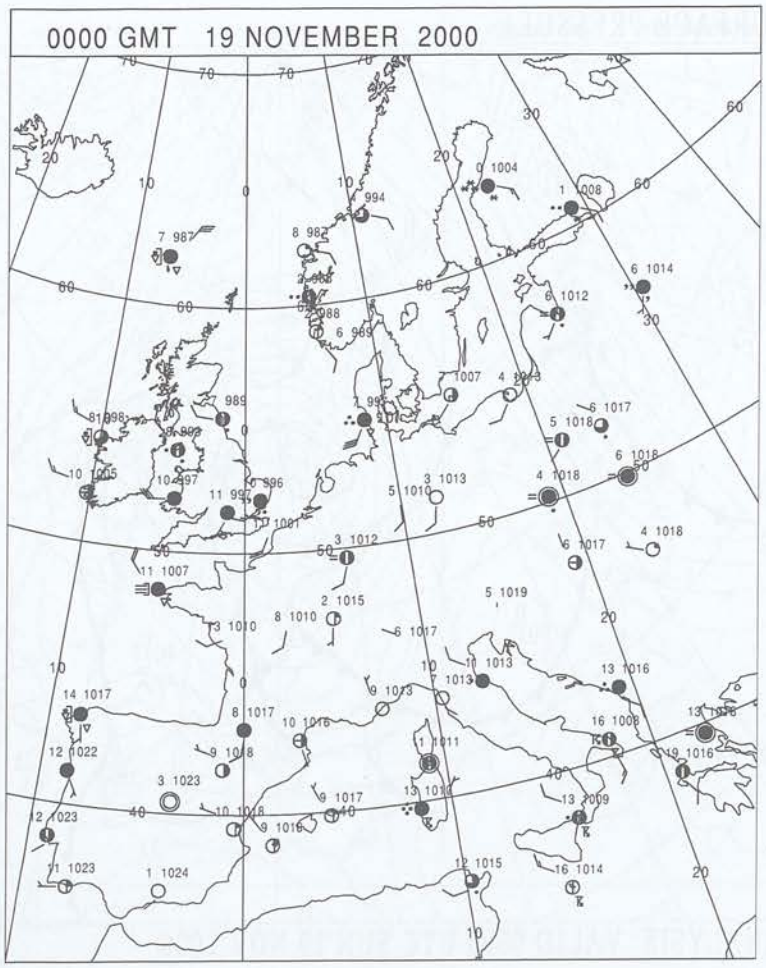

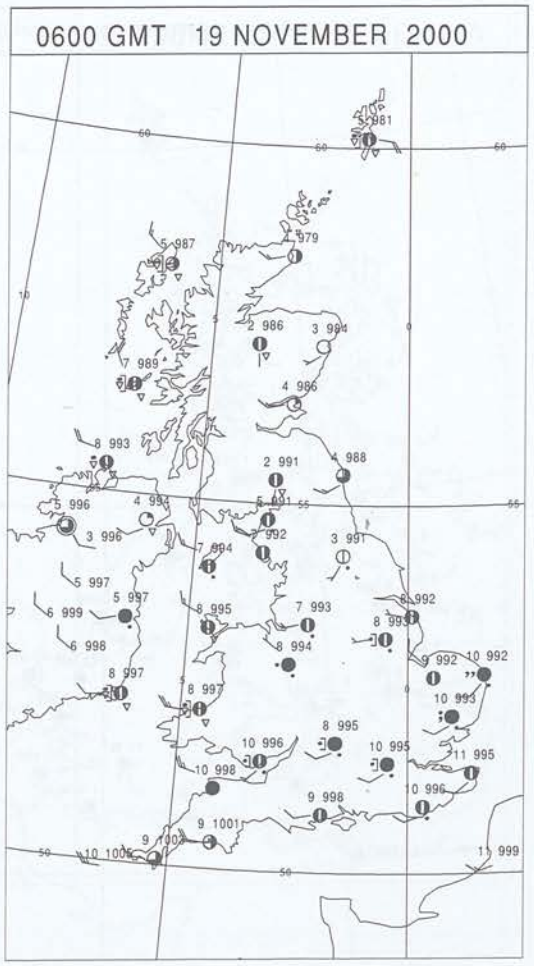

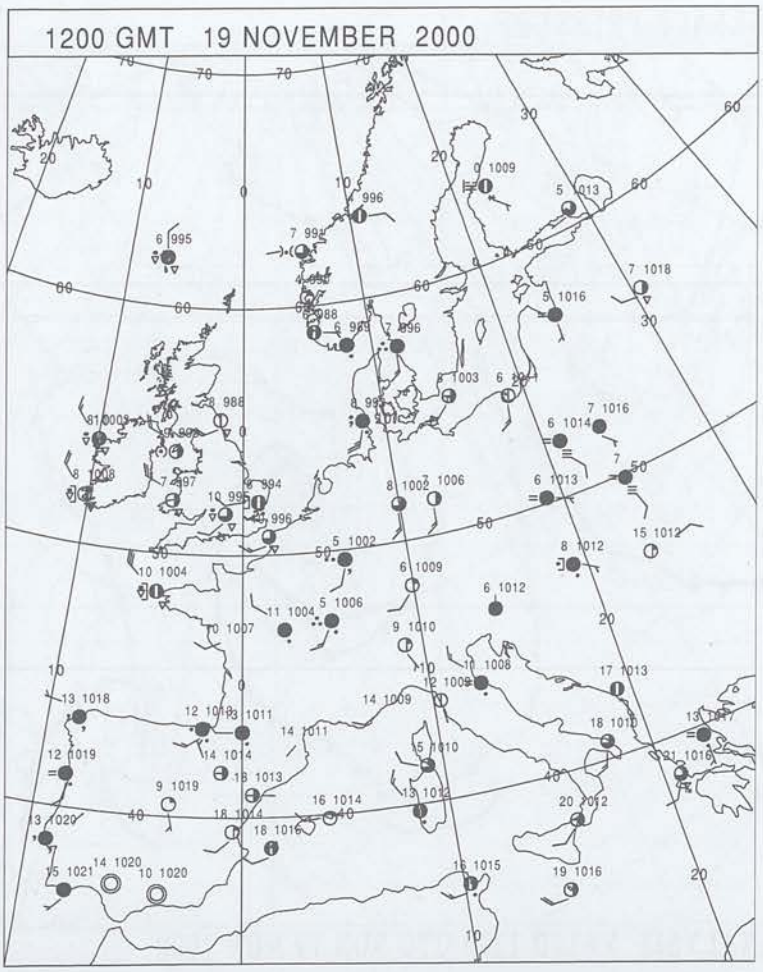

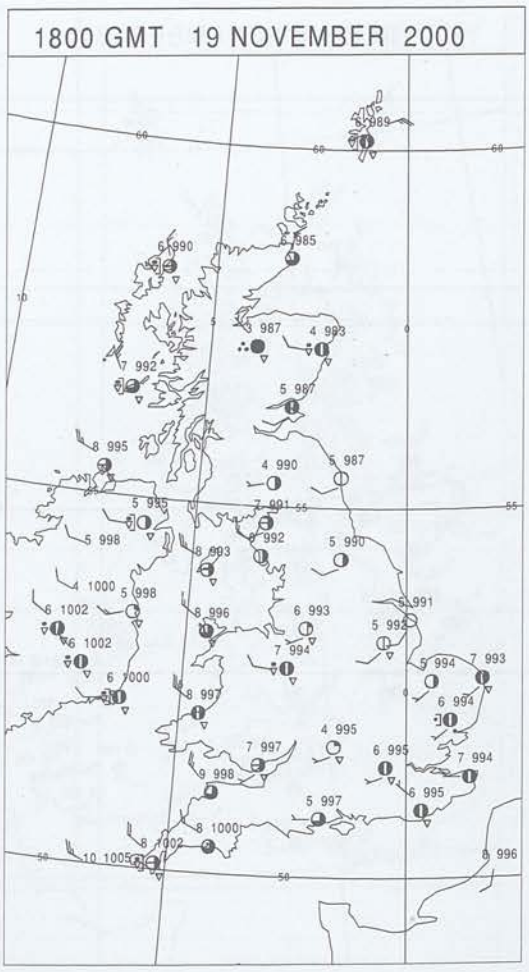

Crown Copyright 2000, All Rights Reserved

SIGNIFICANT WEATHER

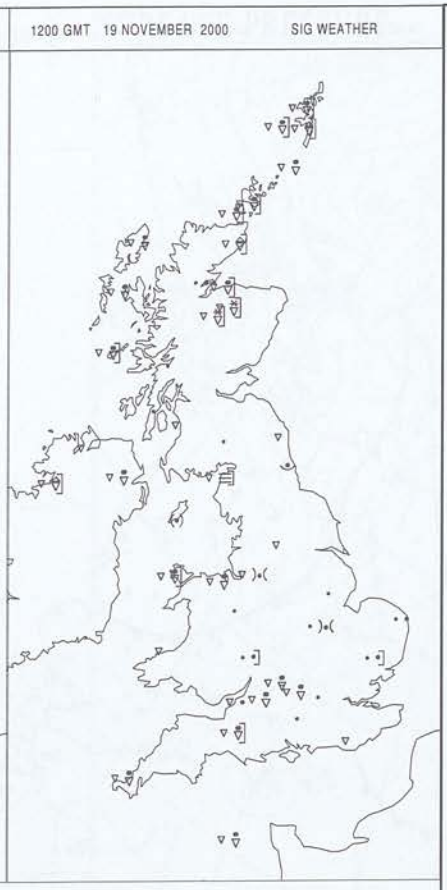

Summary of UK Weather for Sunday 19 November 2000.

Overnight, southern UK was mild with occasional rain and drizzle. A heavier band of rain was slipping slowly south across Wales and northern England, whilst to the north of this the regime was clear spells and occasional showers, the showers mainly in the west.

During the day the rain edged slowly southeast, becoming more fragmented at times with some bright or sunny spells developing.

As the rain reached the southeast it became much heavier with hail and thunder in some areas. This rain finally cleared the extreme southeast mid-evening.

All remaining areas had sunny periods and occasional heavy showers, the showers mainly affecting Northern Scotland, Northern Ireland, Wales and northwest England, whilst more sheltered eastern areas saw fewer showers and the best of the sunshine. Over high ground in the north some of the showers fell as sleet and snow. Winds were strong west to northwesterly over western areas with gusts to around 50 mph, mainly moderate west to southwesterly elsewhere.

Temperatures in southern and eastern England were near normal or rather warm, northern and western areas had normal temperatures.

EXTREMES

Highest Maximum:
11.7 Jersey Airport, Jersey
Lowest Maximum:
3.6 Glenlivet, Banffshire
Lowest Minimum:
0.2 Aboyne, Aberdeenshire
Lowest Grass Minimum:
-3.3 Aboyne, Aberdeenshire
Most Rain:
29.3 Aviemore, Inverness-Shire
Most Sun:
4.9 Boulmer, Northumberland

Crown Copyright 2000, All Rights Reserved

Sunday 19 November 2000

DAILY CLIMATE DATA

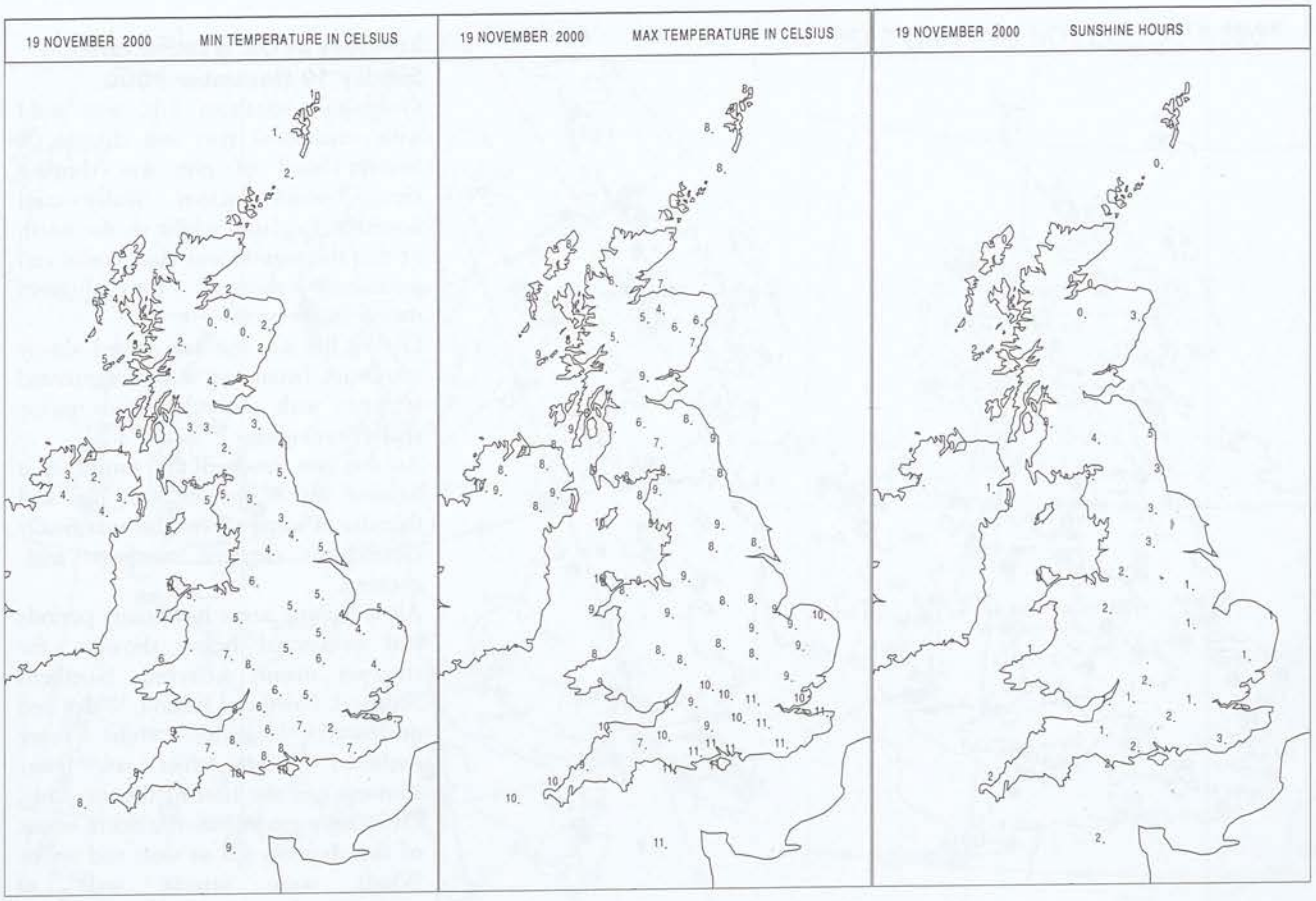

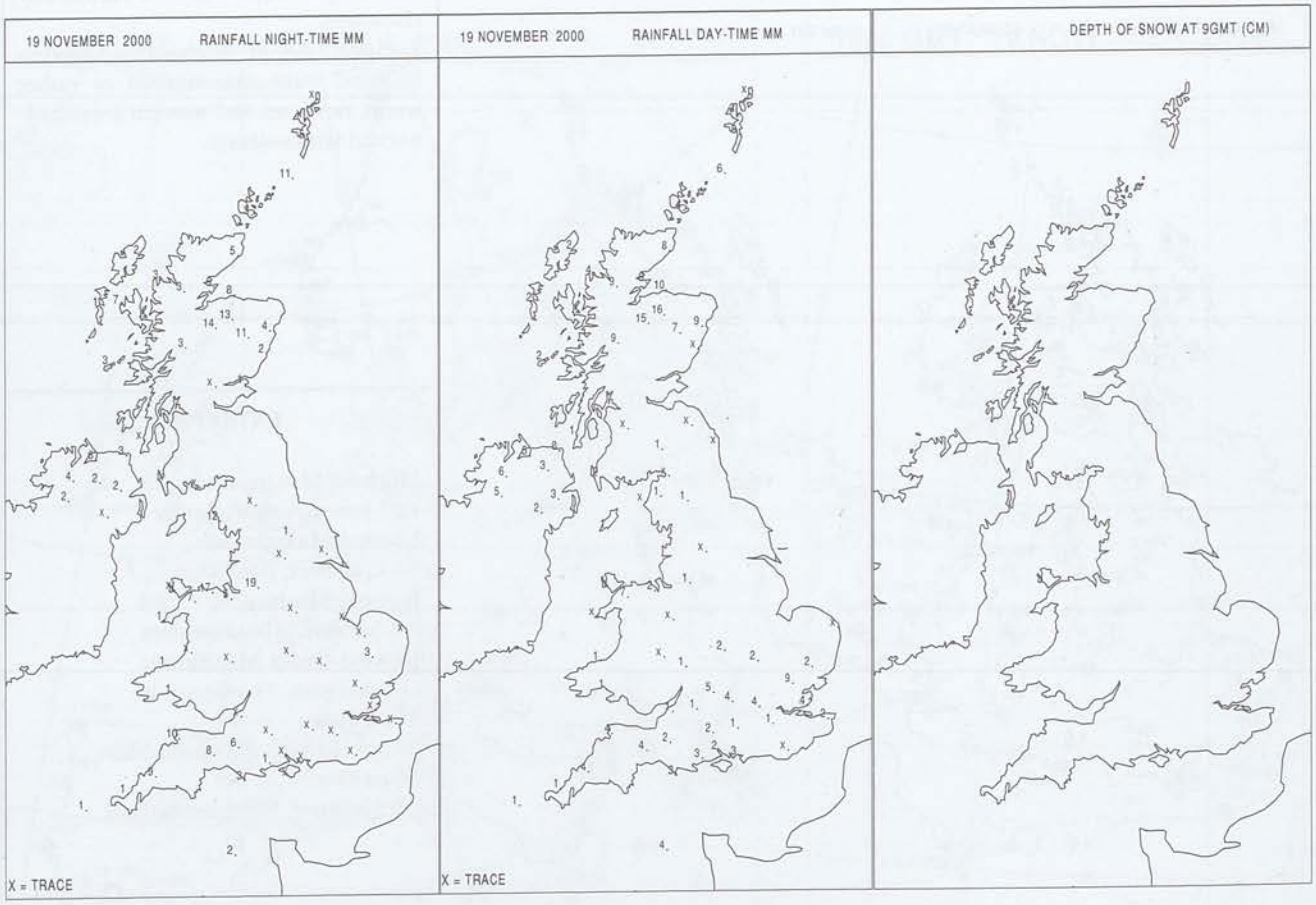

Crown Copyright 2000, All Rights Reserved

DAILY WEATHER SUMMARY

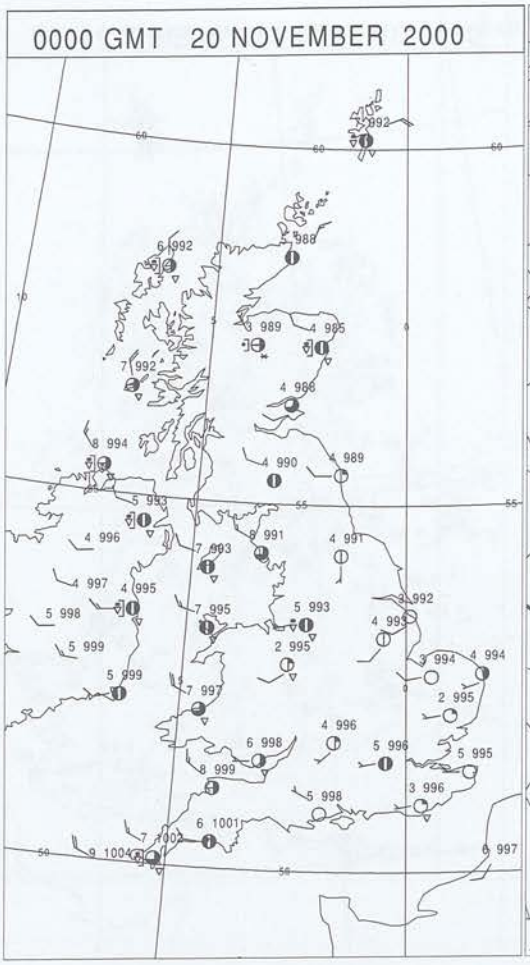

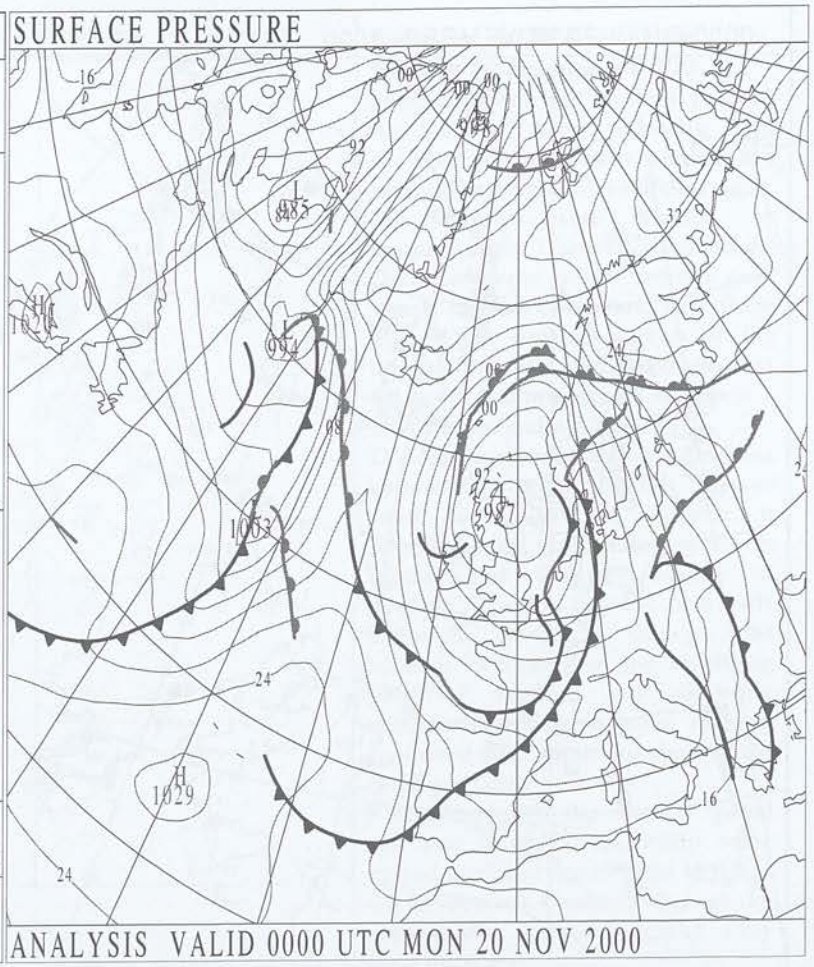

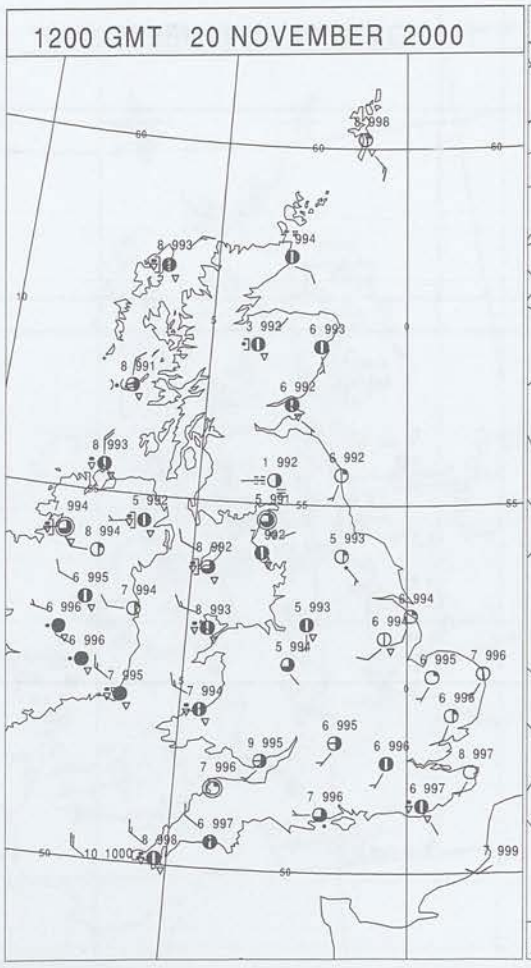

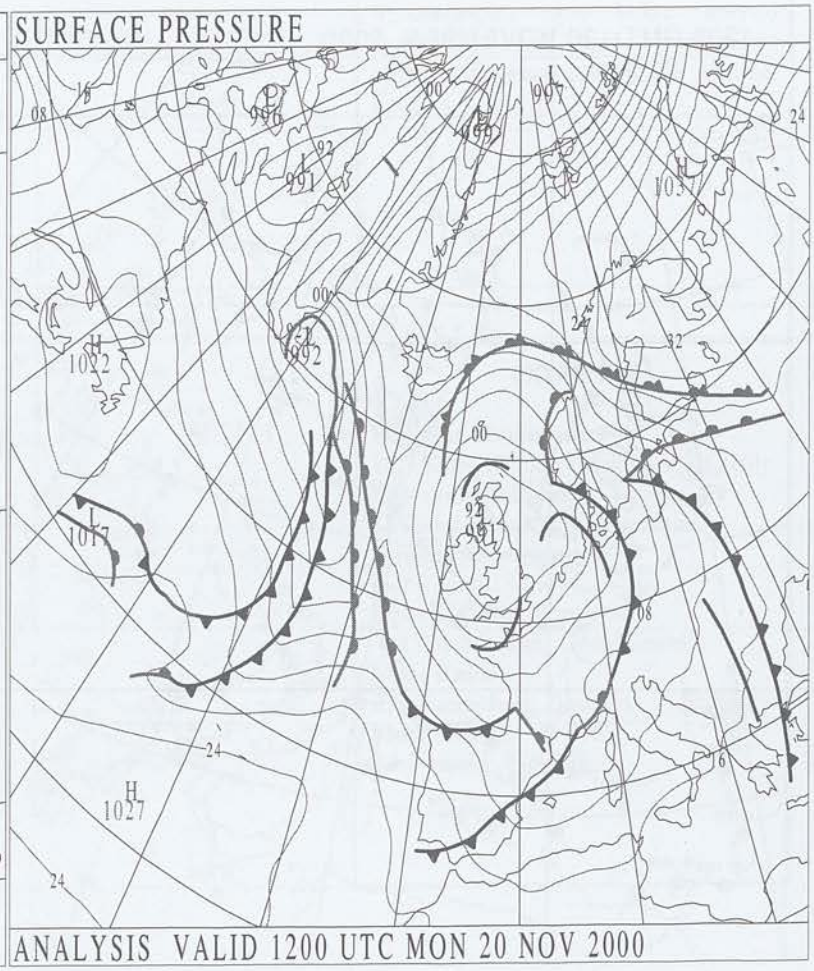

Crown Copyright 2000, All Rights Reserved

SURFACE REPORTS

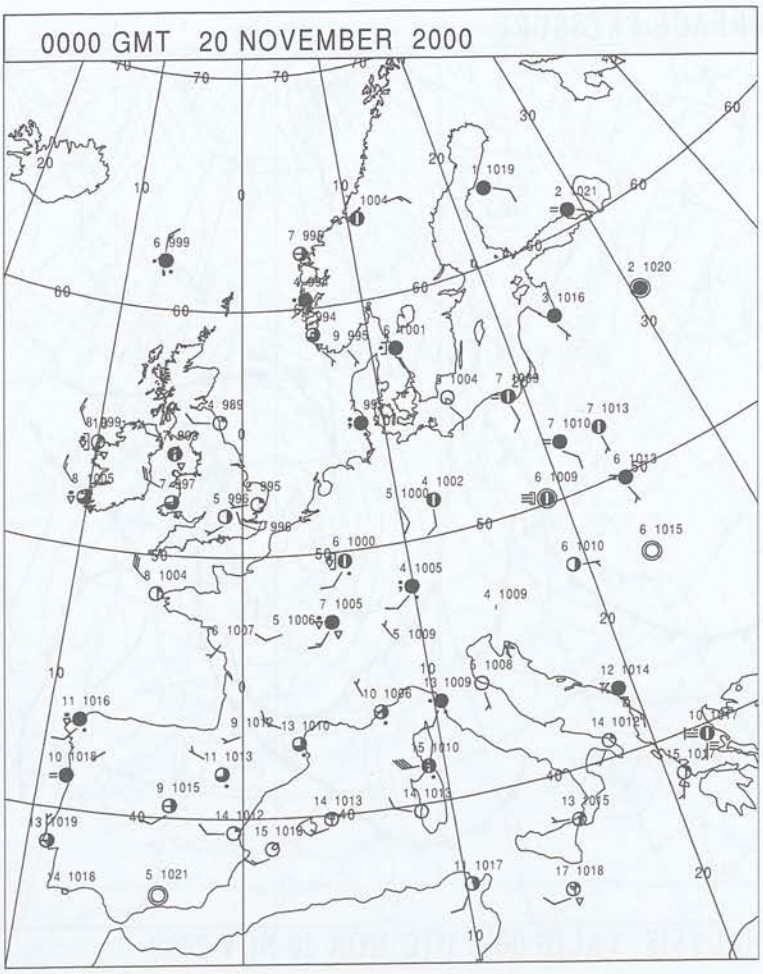

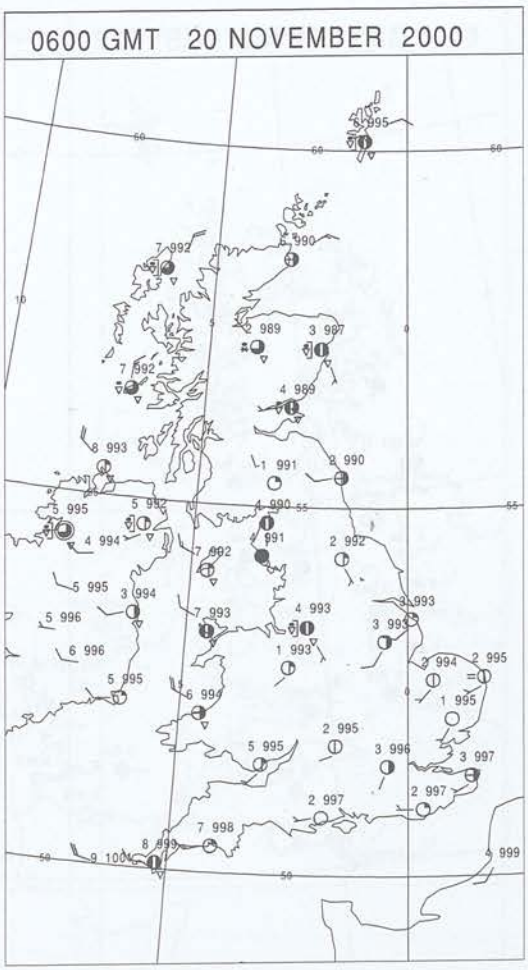

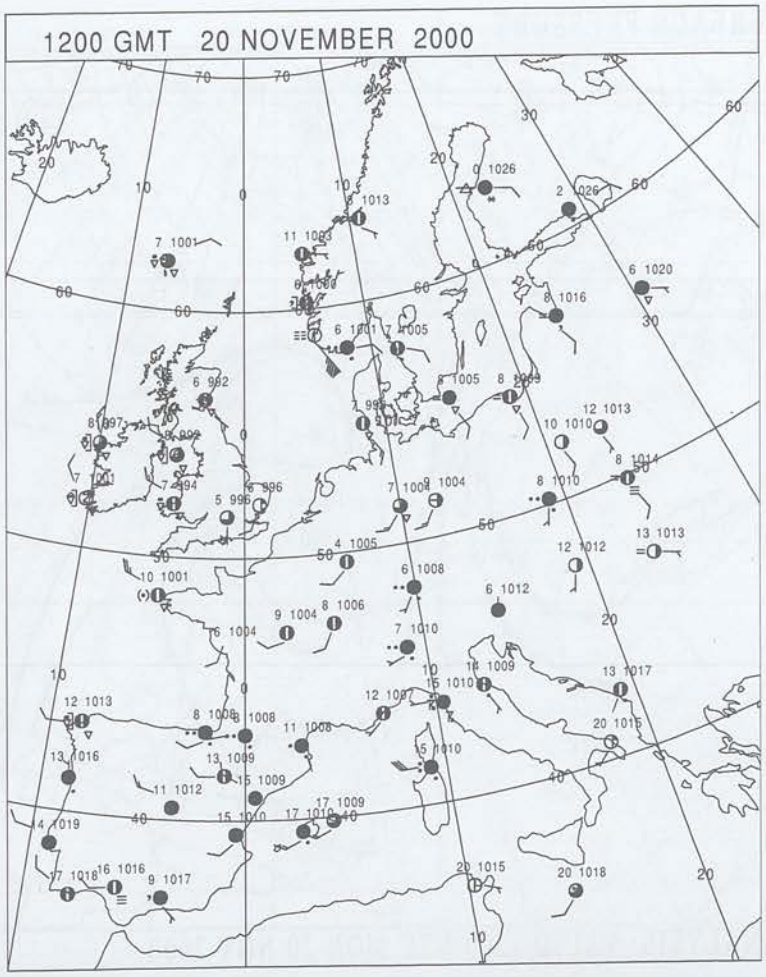

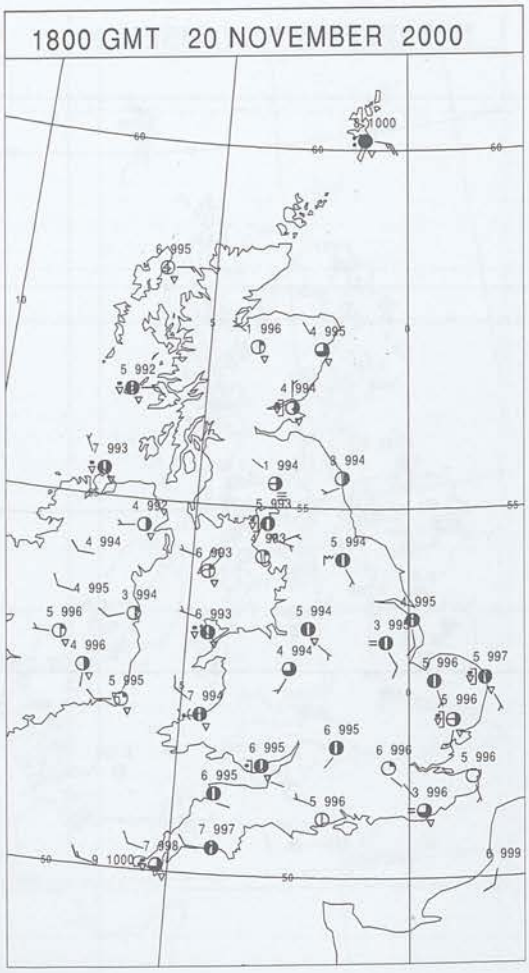

Crown Copyright 2000, All Rights Reserved

SIGNIFICANT WEATHER

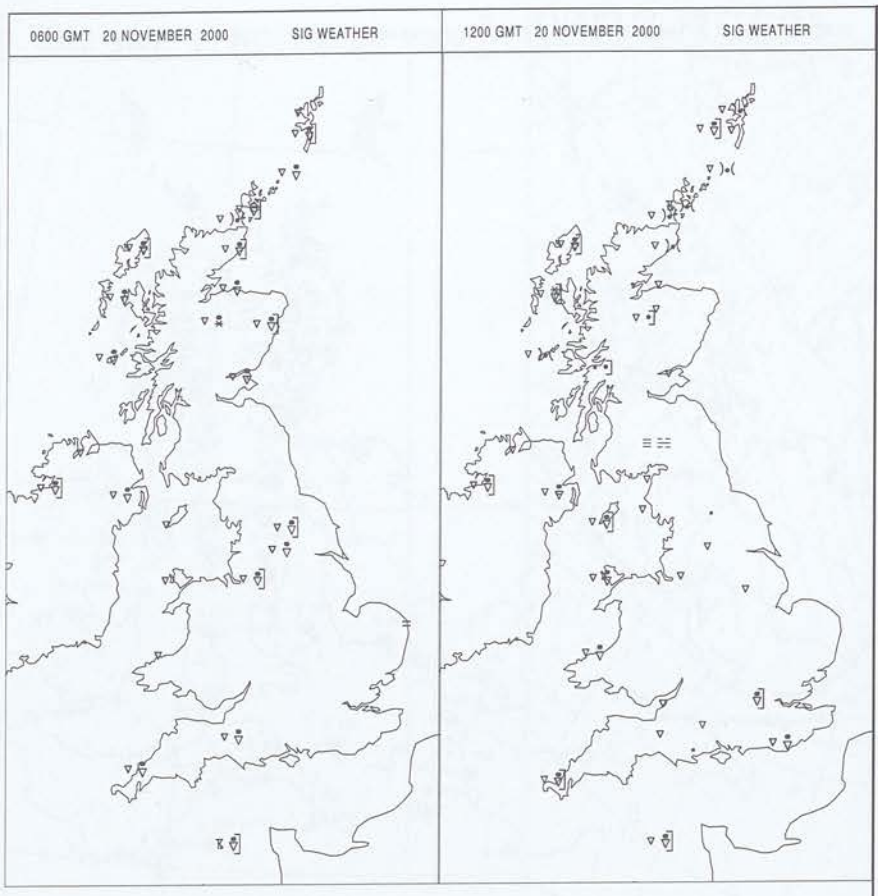

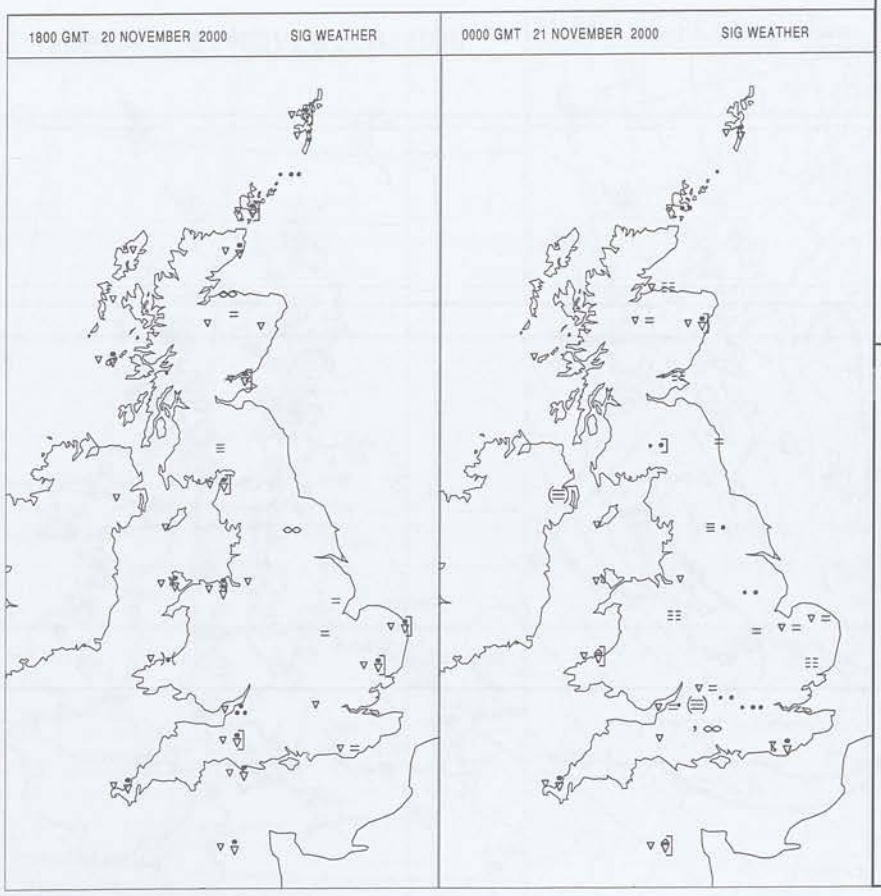

Summary of UK Weather for Monday 20 November 2000.

Many northern and western parts of the country began Monday with showers, whereas most central and eastern areas were dry with clear spells. The showers were thundery by morning in the Channel Islands whilst elsewhere some of the heavier ones were a mixture of rain and hail. There were a few isolated pockets of fog through the Low Weald and amongst the Scottish borders, with elsewhere a little mist around dawn.

During the morning showers extended eastwards along the English Channel coast to Kent but otherwise it remained dry with sunny spells in central and eastern districts of England. The fog lingered until early afternoon in places amongst the Scottish borders, but for remaining parts of Scotland and all other northern and western parts, showers continued with some thundery in the Northern Isles.

Towards evening the showers spread east into the Midlands, whilst some moved northeast across Kent to fringe the Essex coast. Gradually through the evening the showers decayed away from the coasts.

Temperatures were below normal everywhere with cold temperatures even locally very cold in the Scottish borders.

EXTREMES

Highest Maximum:
10.3 Scilly: St Marys Air, Isles Of Scilly
Lowest Maximum:
3.7 Eskdalemuir, Dumfriesshire
Lowest Minimum:
-3.0 Redhill, Surrey
Lowest Grass Minimum:
-6.2 Eskdalemuir, Dumfriesshire
Most Rain:
23.2 Cardinham, Bodmin ,Cornwall
Most Sun:
7.3 Hemsby, Norfolk

Crown Copyright 2000, All Rights Reserved

Monday 20 November 2000

DAILY CLIMATE DATA

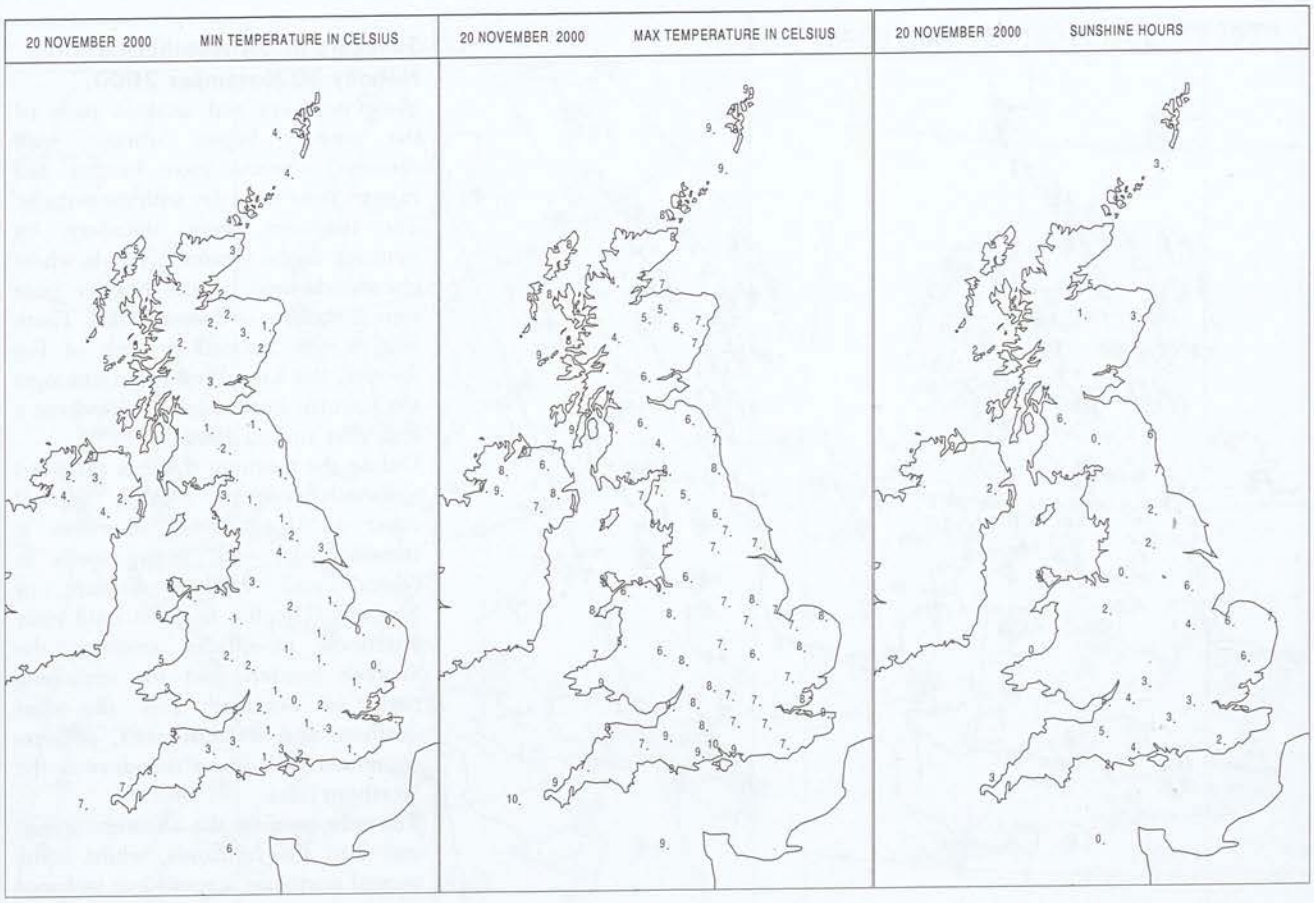

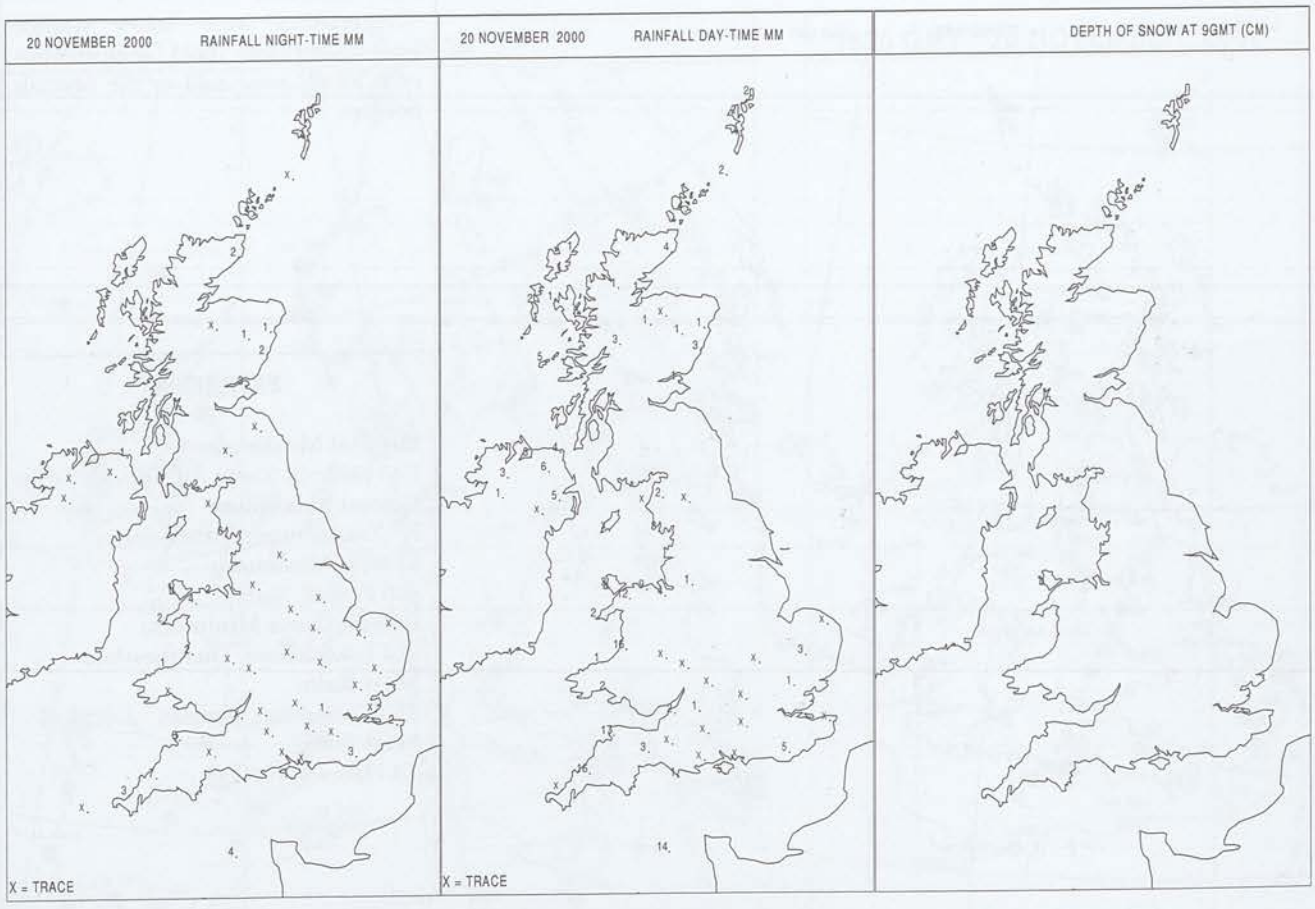

Crown Copyright 2000, All Rights Reserved

DAILY WEATHER SUMMARY

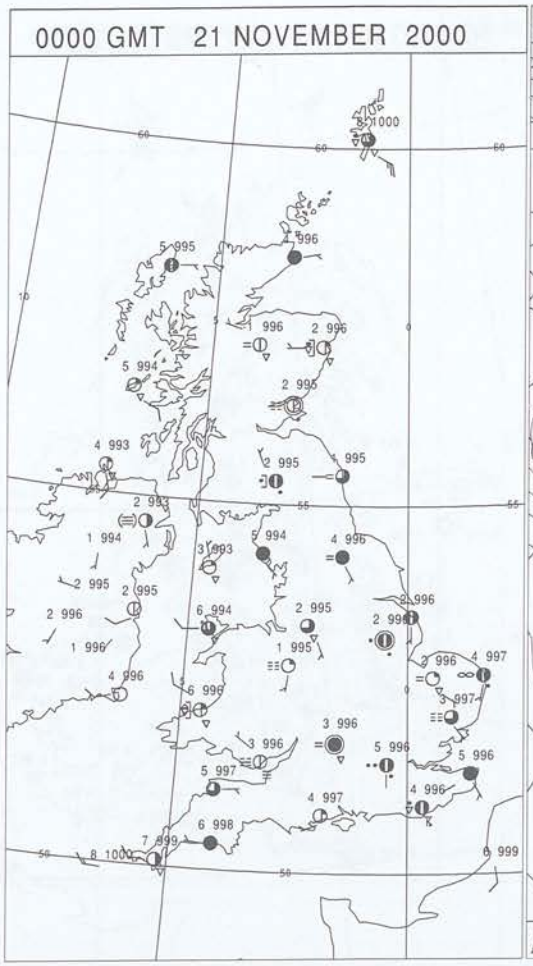

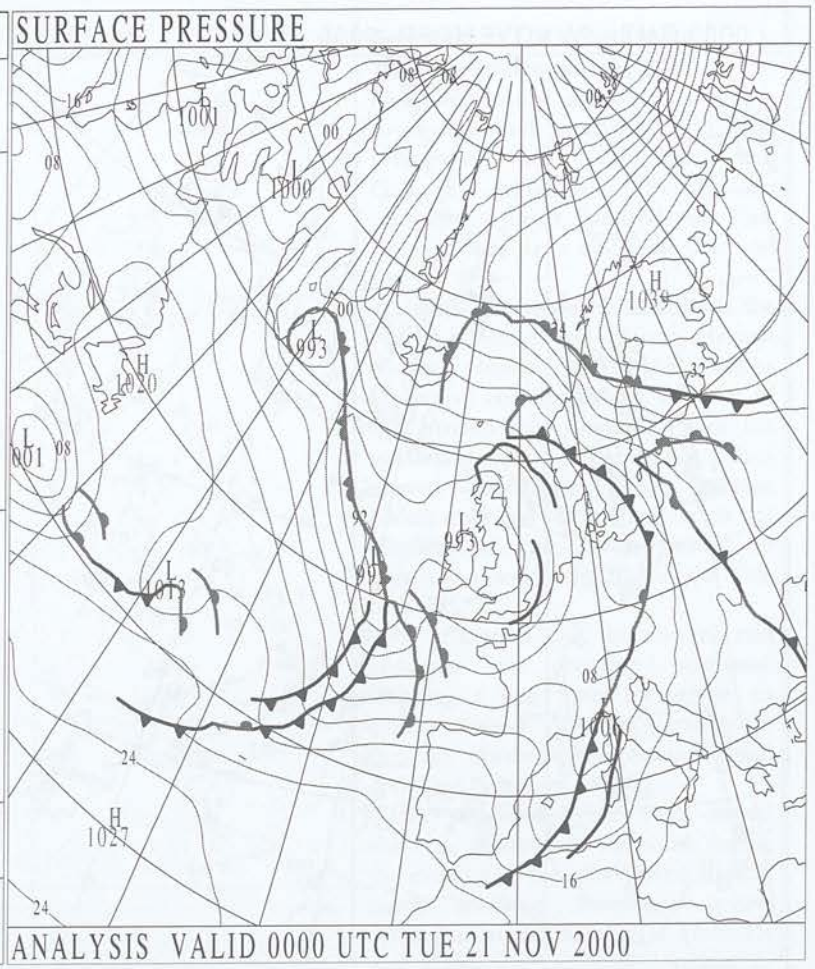

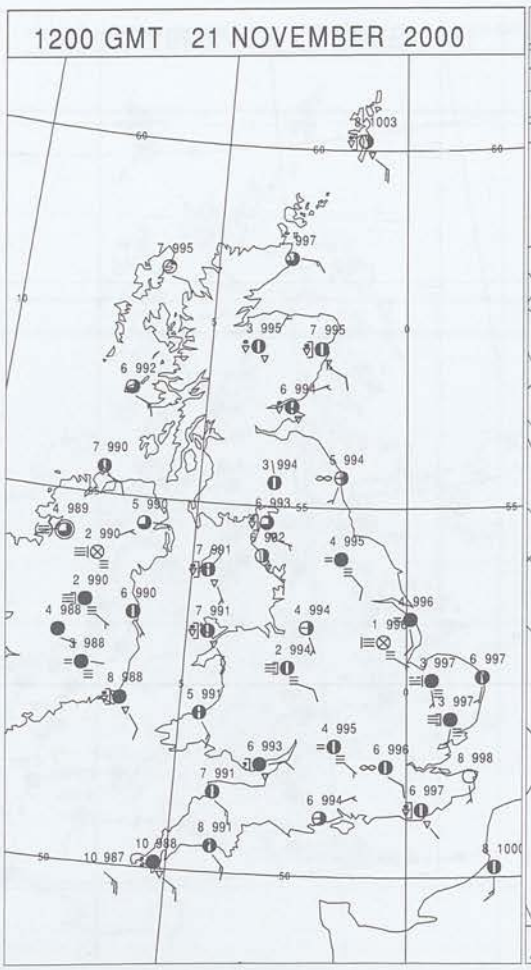

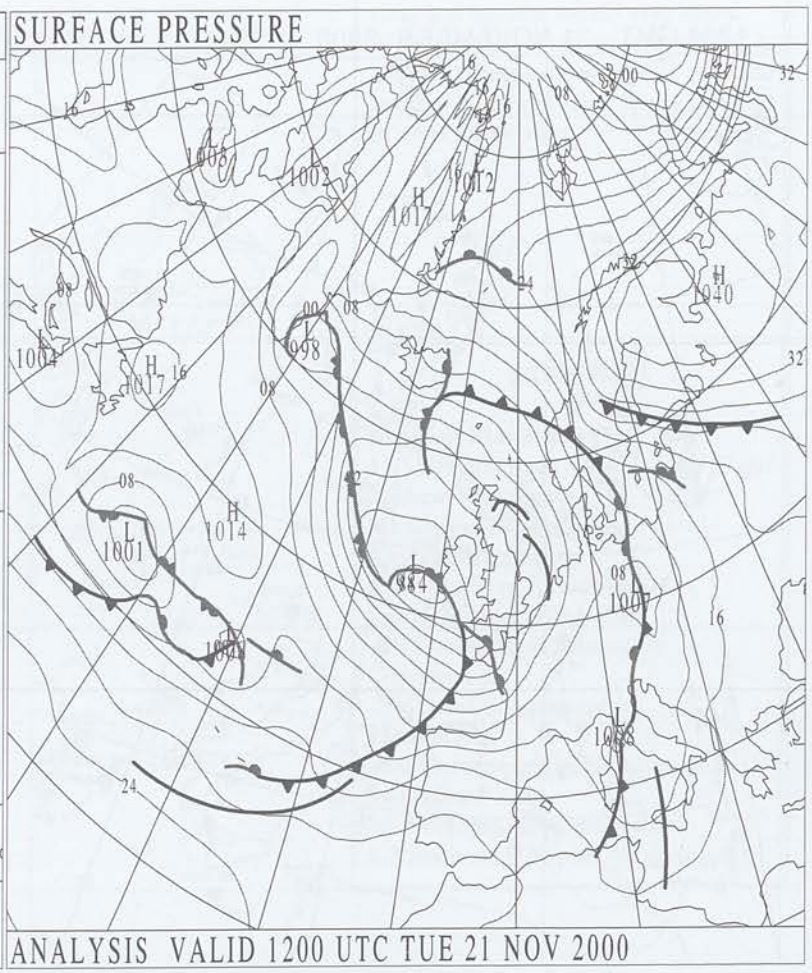

Crown Copyright 2000, All Rights Reserved

SURFACE REPORTS

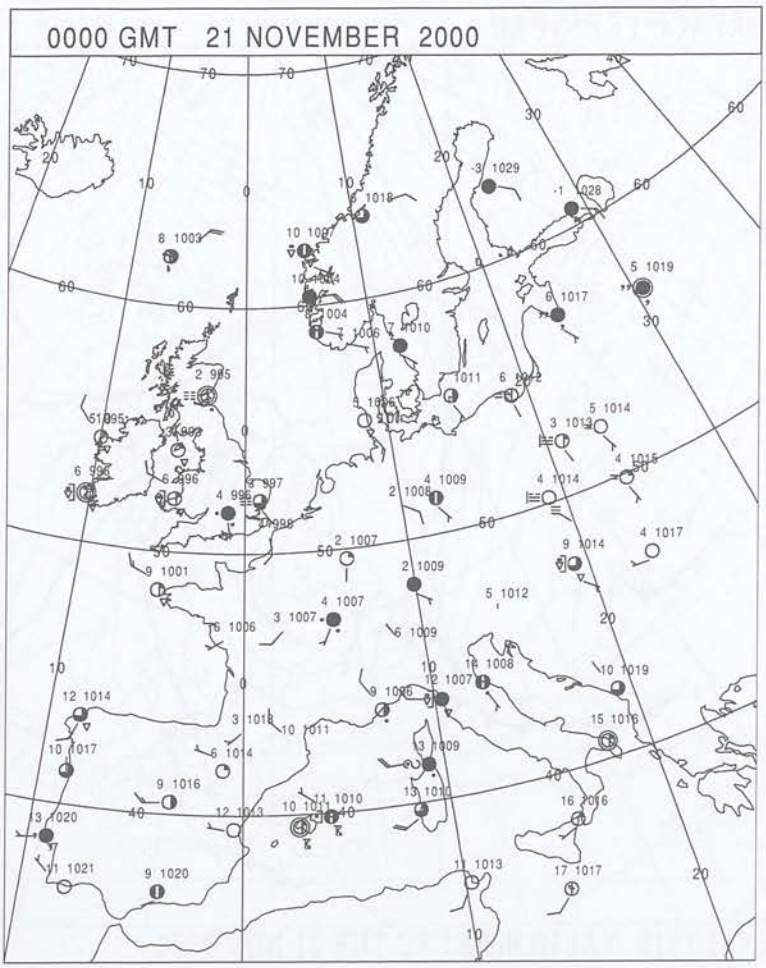

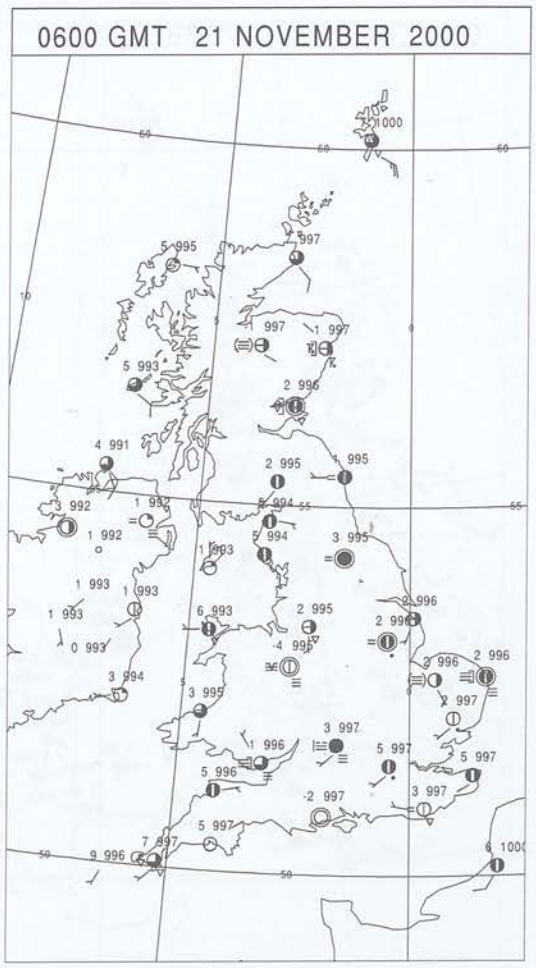

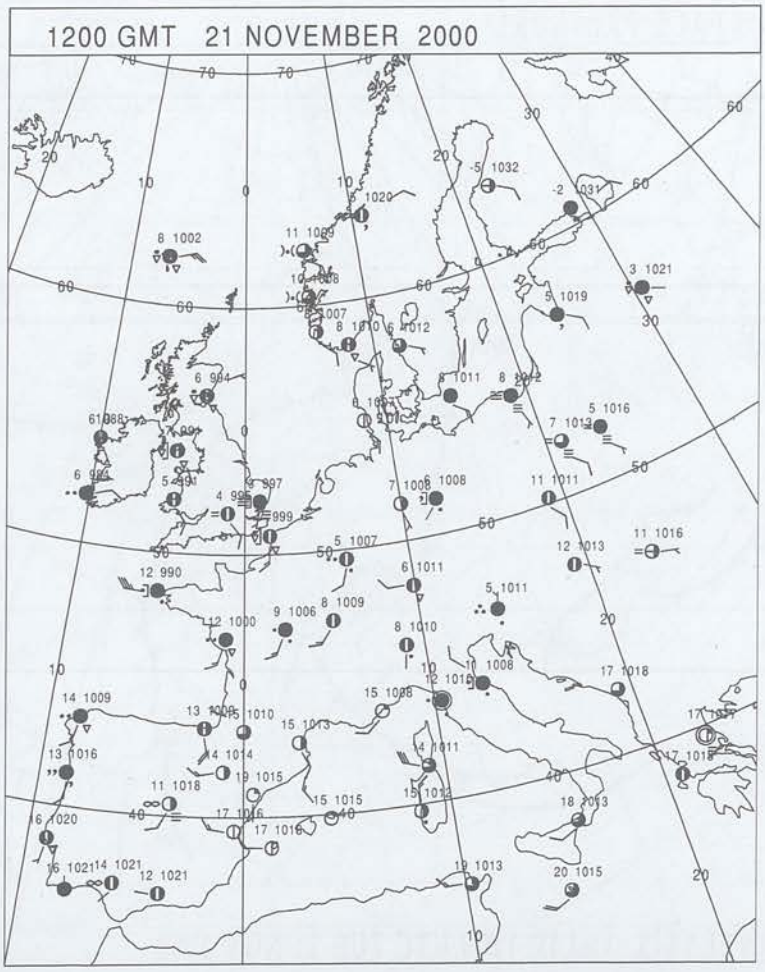

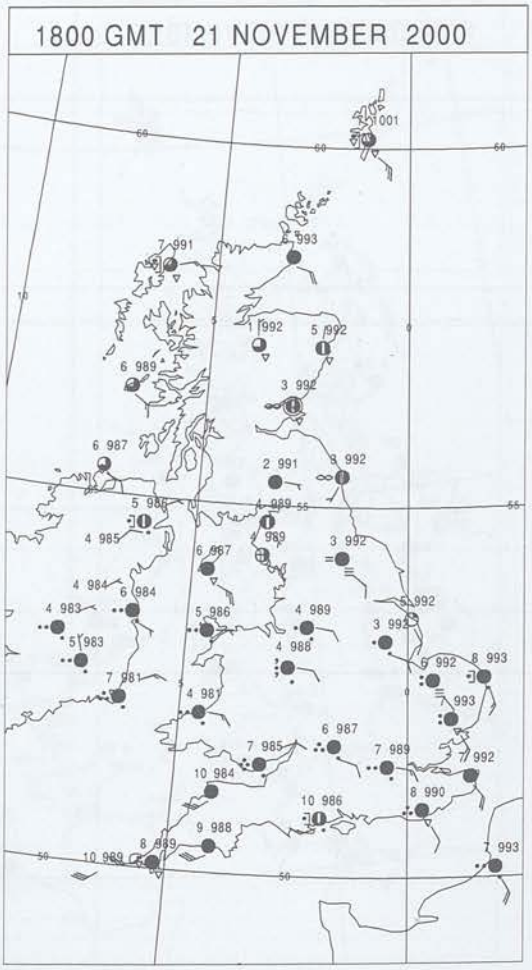

Crown Copyright 2000, All Rights Reserved

SIGNIFICANT WEATHER

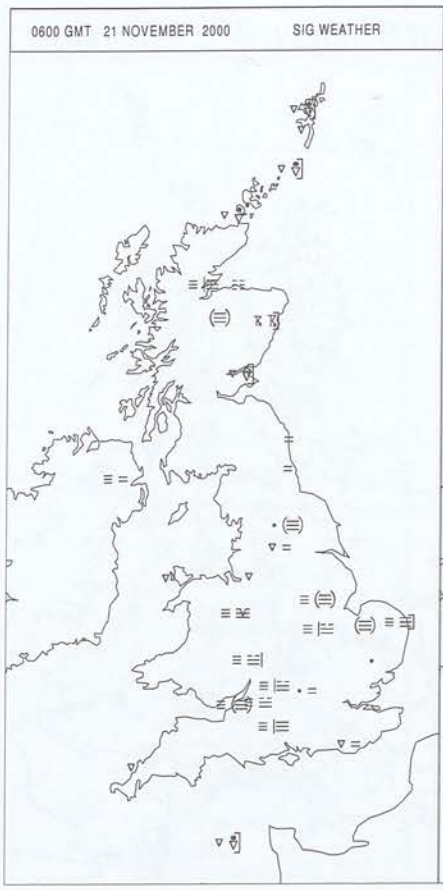

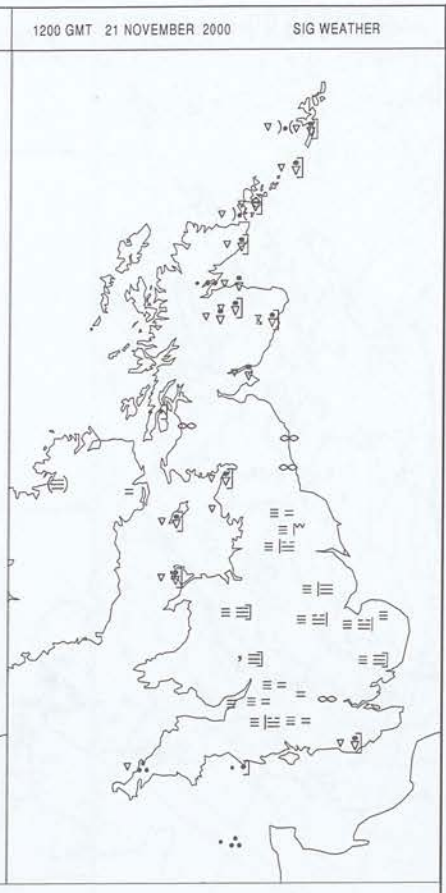

Summary of UK Weather for Tuesday 21 November 2000.

The early hours saw showers pepper southwest and northwest England, Grampian and Dumfries and Galloway, while some patchy rain crossed southeast England and East Anglia. Many parts saw some mist and fog.

Showers continued to feed down the North Channel to affect adjacent coasts; showers also fell across Grampian and Sutherland. An area of rain arrived into Cornwall, from the southwest, soon after dawn, then moved northeast. Fog became widespread in some rural parts of England in the dawn period; it persisted through the day in the Vale of York.

The afternoon saw the area of rain continue it's progress northeast, reaching a line from Merseyside to Essex by dusk. Showers persisted in the far northeast of Scotland and sprinkled Northern Ireland.

Drier conditions, but with coastal showers, followed to the south during the evening as the rain moved steadily north reaching Yorkshire before midnight. In the northwest Midlands and Wales the rain was reluctant to clear and became locally very heavy.

Temperatures were around normal in southern England, northwest Scotland and the Northern Isles, but rather cold in most other parts.

EXTREMES

Highest Maximum:
11.5 St Catherines Point, Isle Of Wight
Lowest Maximum:
4.1 Corgary, Fermanagh
Lowest Minimum:
-4.4 Shawbury, Shropshire
Lowest Grass Minimum:
-7.9 Lossiemouth, Moray (In Grampian R
-7.9 Shawbury, Shropshire
Most Rain:
33.0 Herstmonceux, East Sussex
Most Sun:
4.2 Boulmer, Northumberland
4.2 Stornoway Airport, Western Isles

Crown Copyright 2000, All Rights Reserved

Tuesday 21 November 2000

DAILY CLIMATE DATA

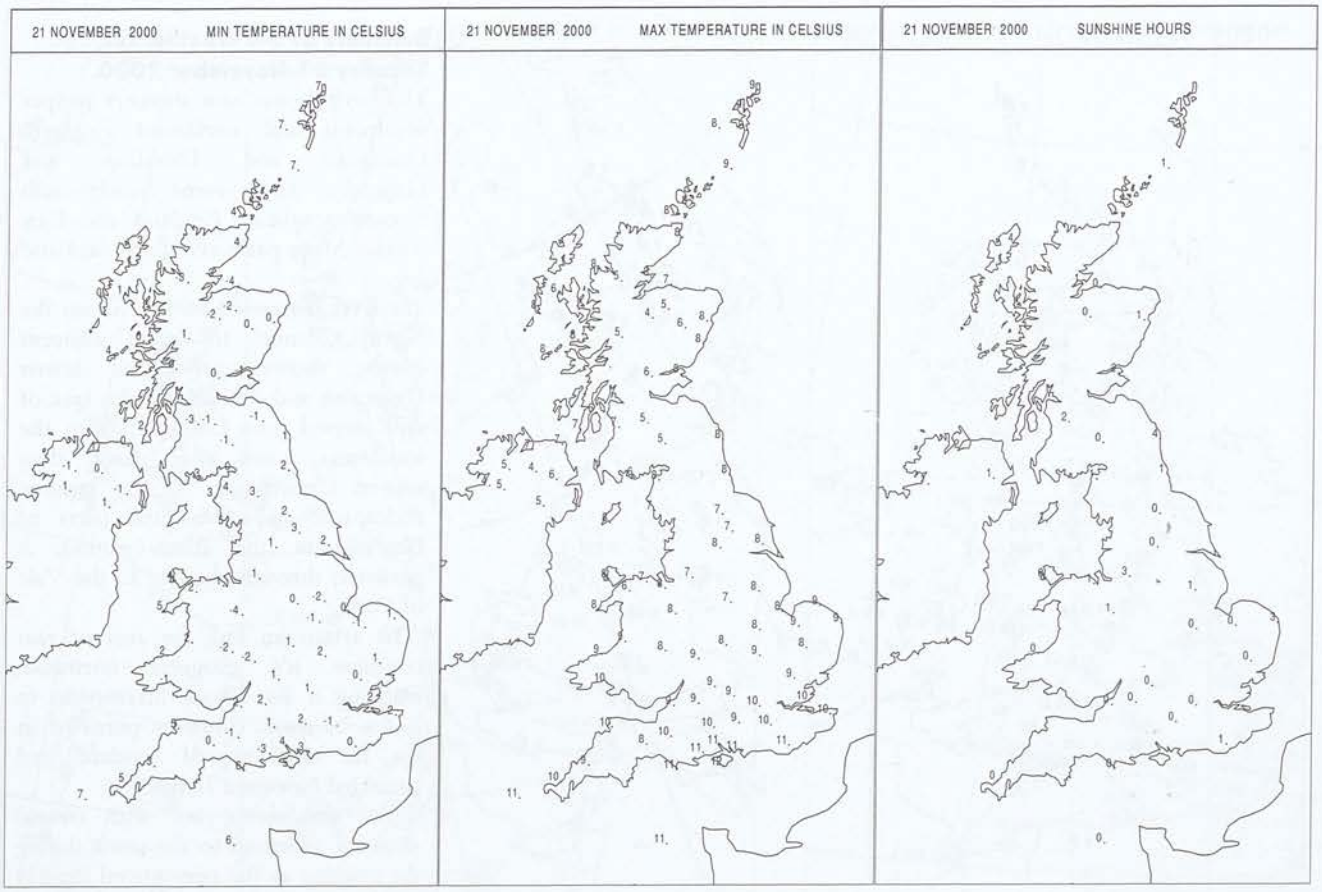

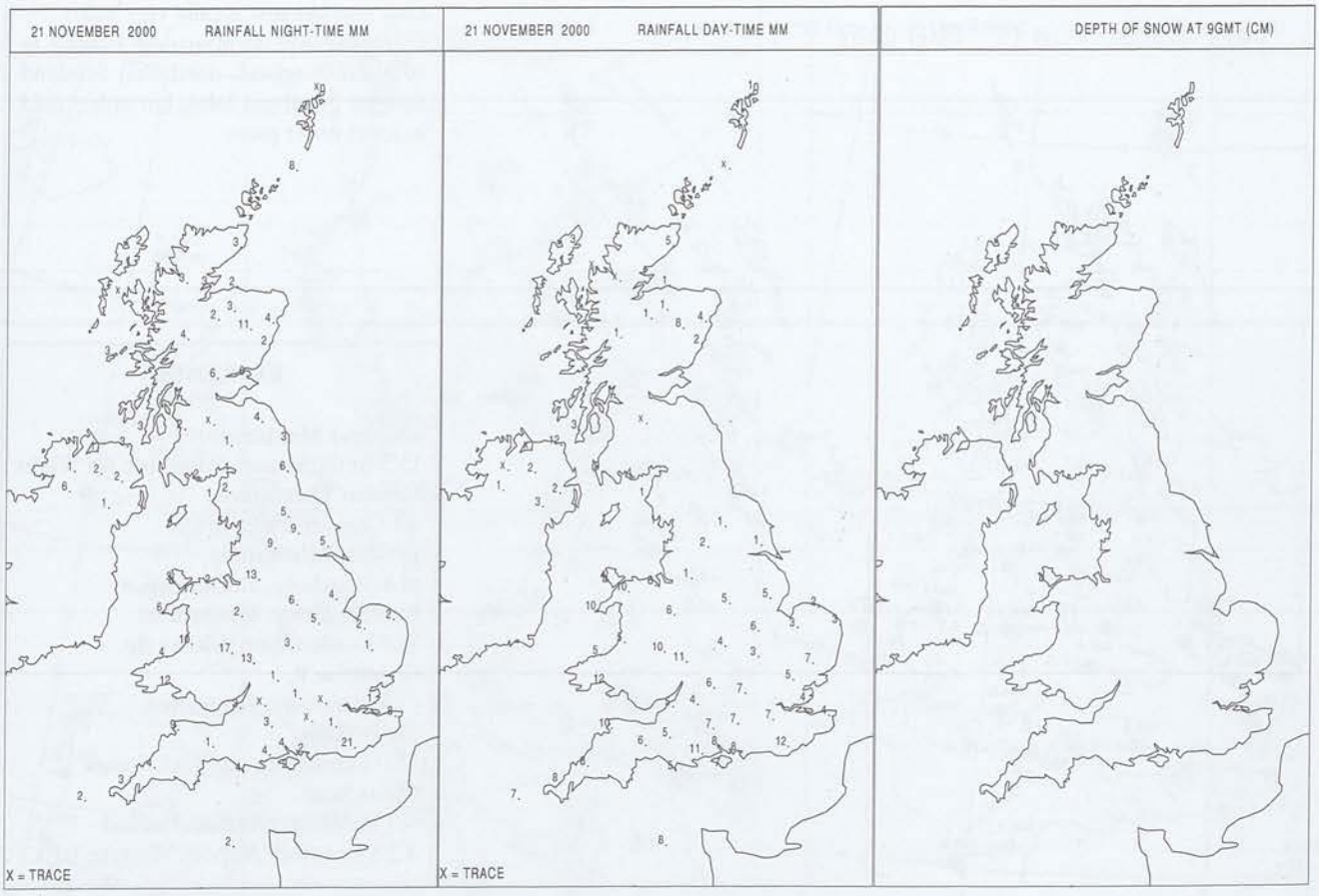

Crown Copyright 2000, All Rights Reserved

DAILY WEATHER SUMMARY

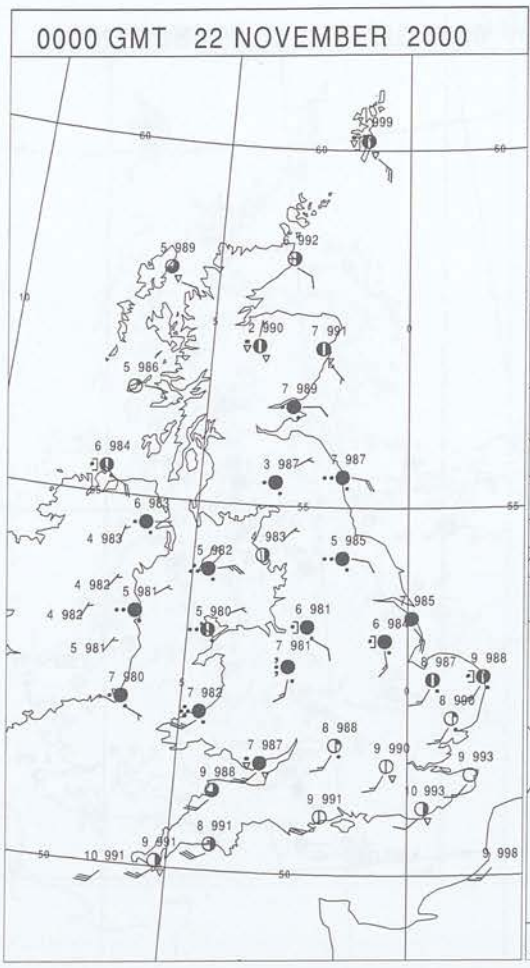

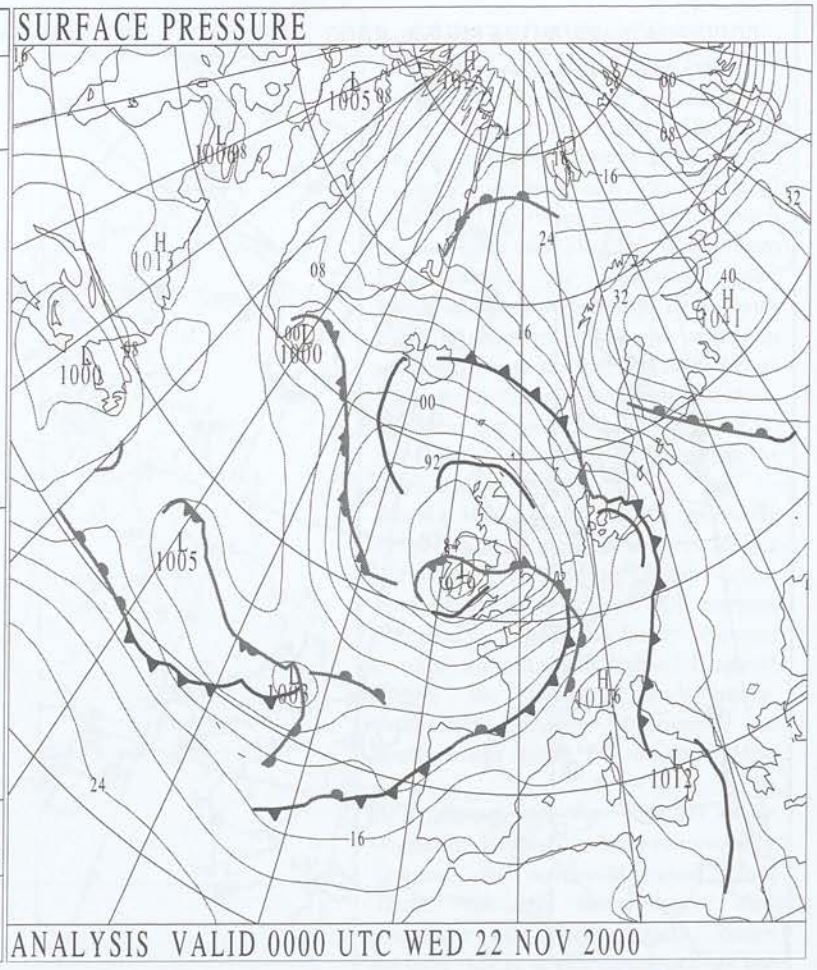

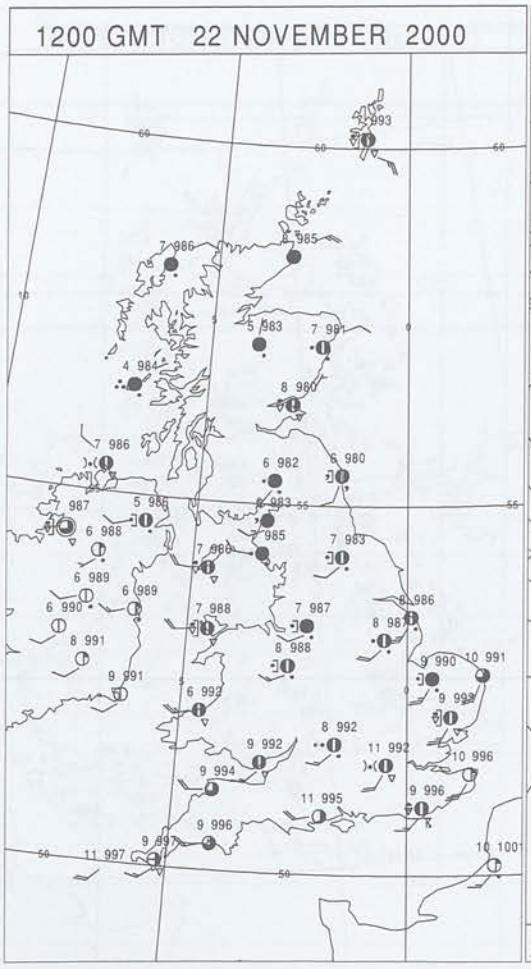

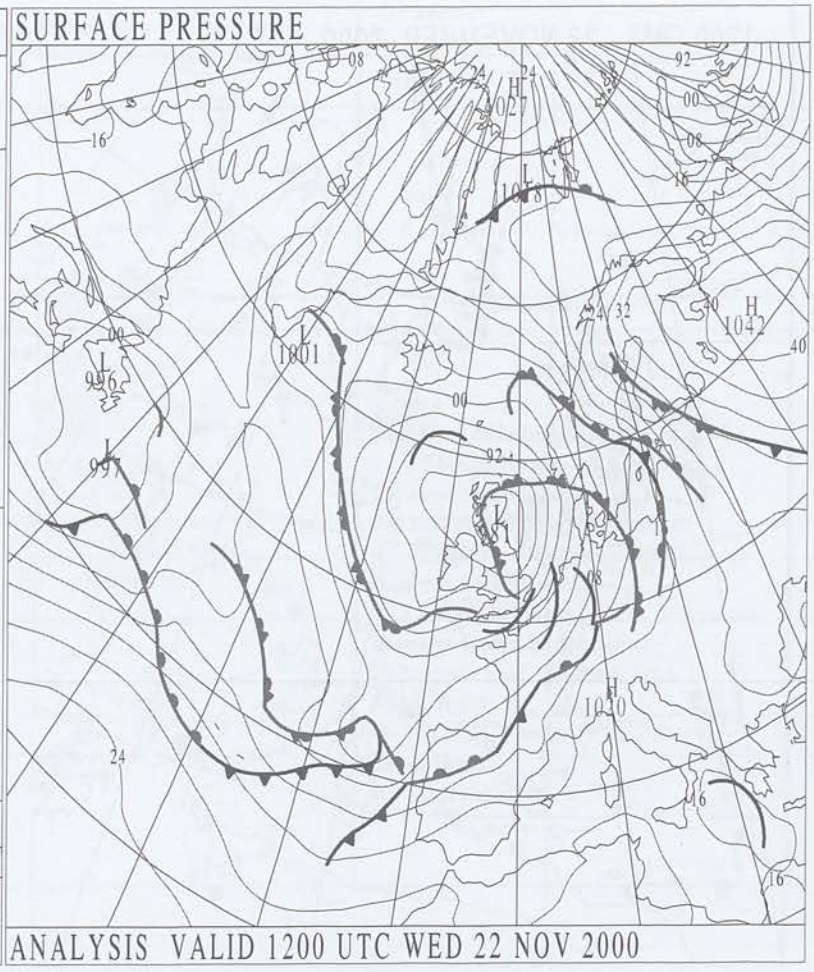

Crown Copyright 2000, All Rights Reserved

SURFACE REPORTS

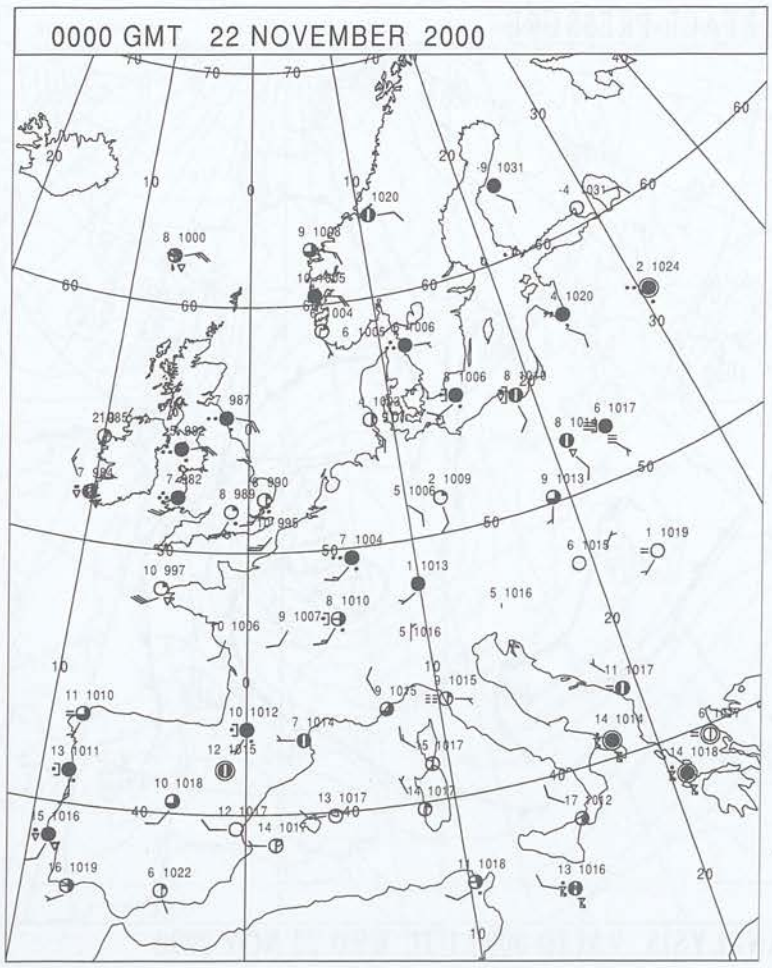

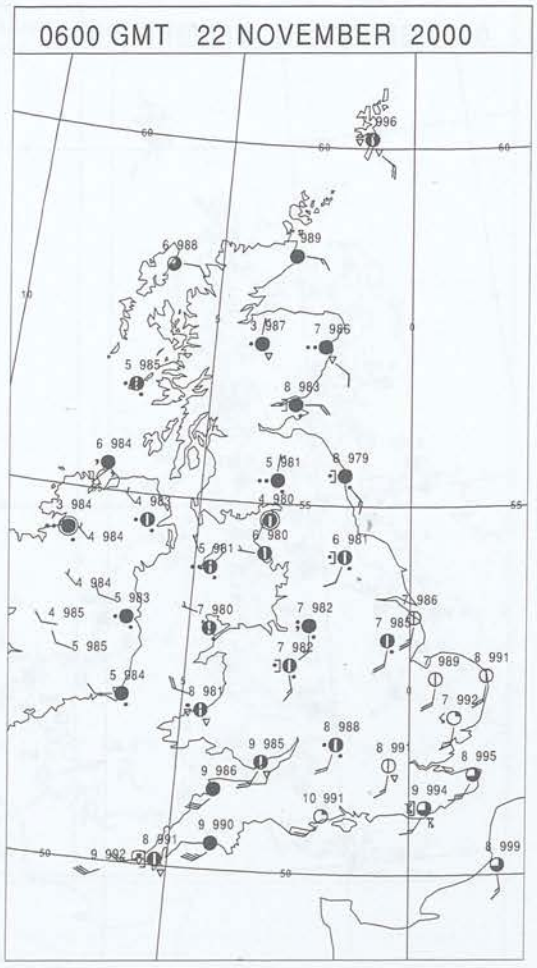

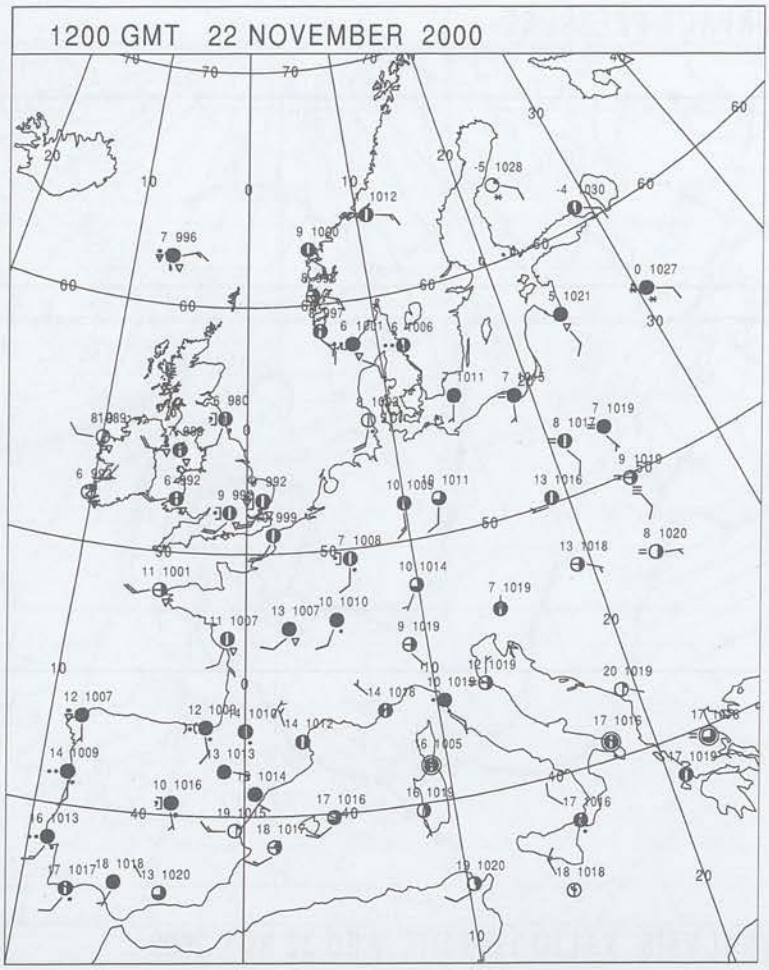

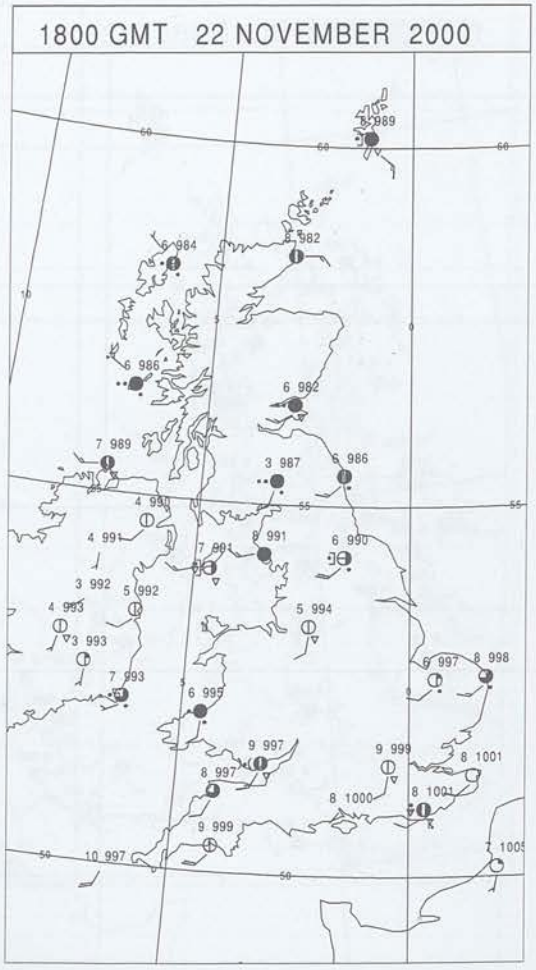

Crown Copyright 2000, All Rights Reserved

SIGNIFICANT WEATHER

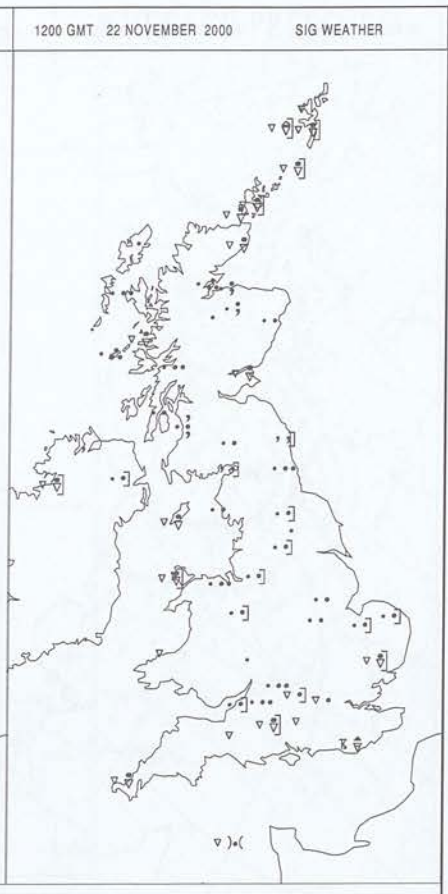

Summary of UK Weather for Wednesday 22 November 2000.

An area of rain, heavy at times, moved from southern to northern Scotland during the night. There were also some heavy outbreaks of rain across parts of Wales and northern England for much of the night with showers in southern England. In the southeast corner, some of the showers were heavy with hail and thunder. It was very windy in southern areas during the early hours with strong to gale force southwesterly winds in exposed areas. A gust of 70 knots was recorded at Mumbles at 0500 hours.

During the day the winds gradually eased but there were showers or longer outbreaks of rain in many areas, particularly in northern and western Scotland. A band of heavy showers crossed the southern half of England during the morning and heavy, thundery showers continued in southeastern parts for much of the day.

By the evening the showers were becoming largely confined to northern Scotland and southern coastal areas. There was still some heavy and persistent rain across north Wales though. Clear spells developed in the dry areas.

Temperatures were mostly around normal.

EXTREMES

Highest Maximum:
11.4 Southampton, Hampshire
Lowest Maximum:
4.5 Ballypatrick Forest, Antrim
4.5 Lough Fea W.Wks, Londonderry
Lowest Minimum:
-1.3 Shobdon, Hereford & Worcester
Lowest Grass Minimum:
-5.2 South Uist, Western Isles
Most Rain:
19.2 Herstmonceux, East Sussex
Most Sun:
6.8 Jersey Airport, Jersey

Crown Copyright 2000, All Rights Reserved

Wednesday 22 November 2000

DAILY CLIMATE DATA

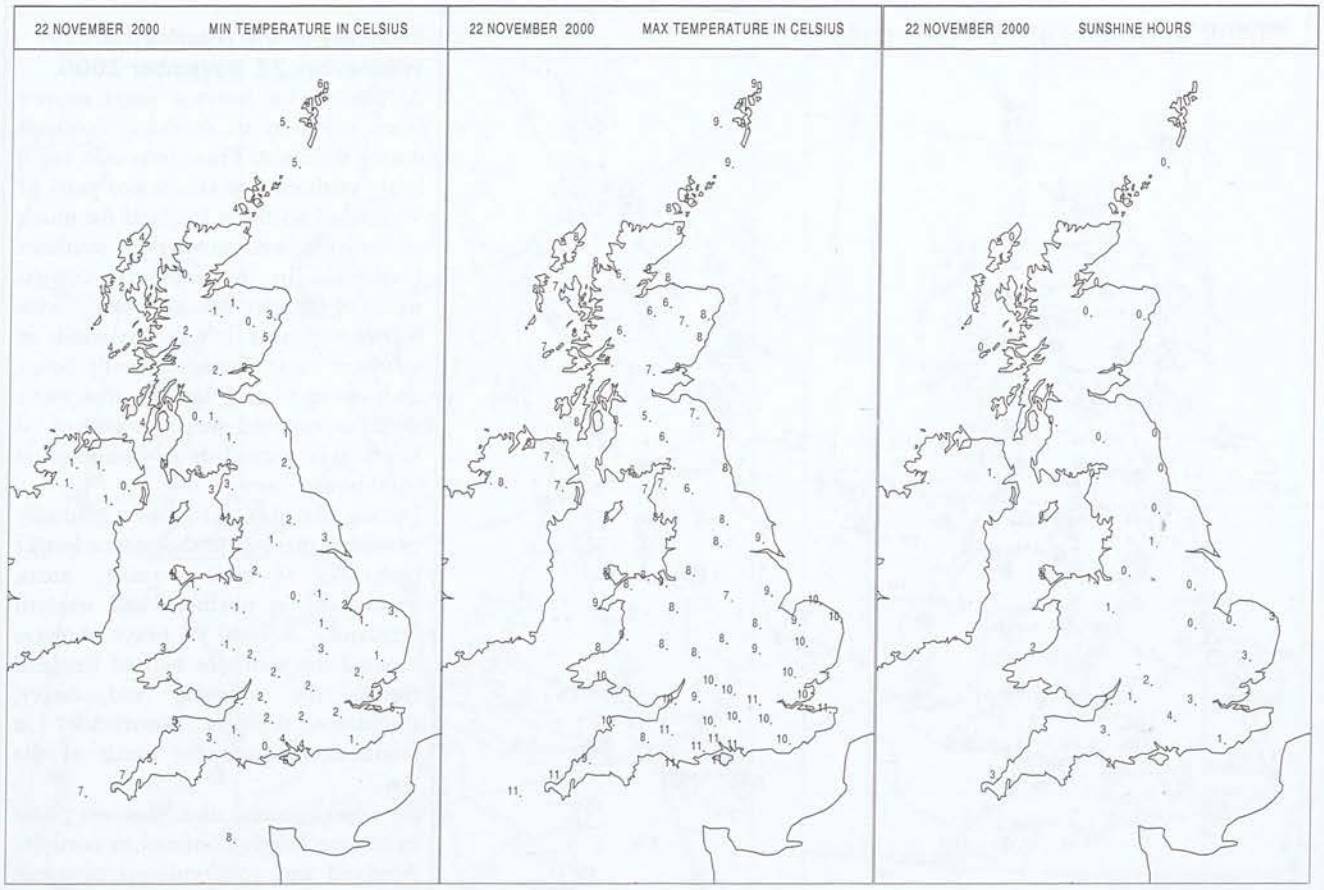

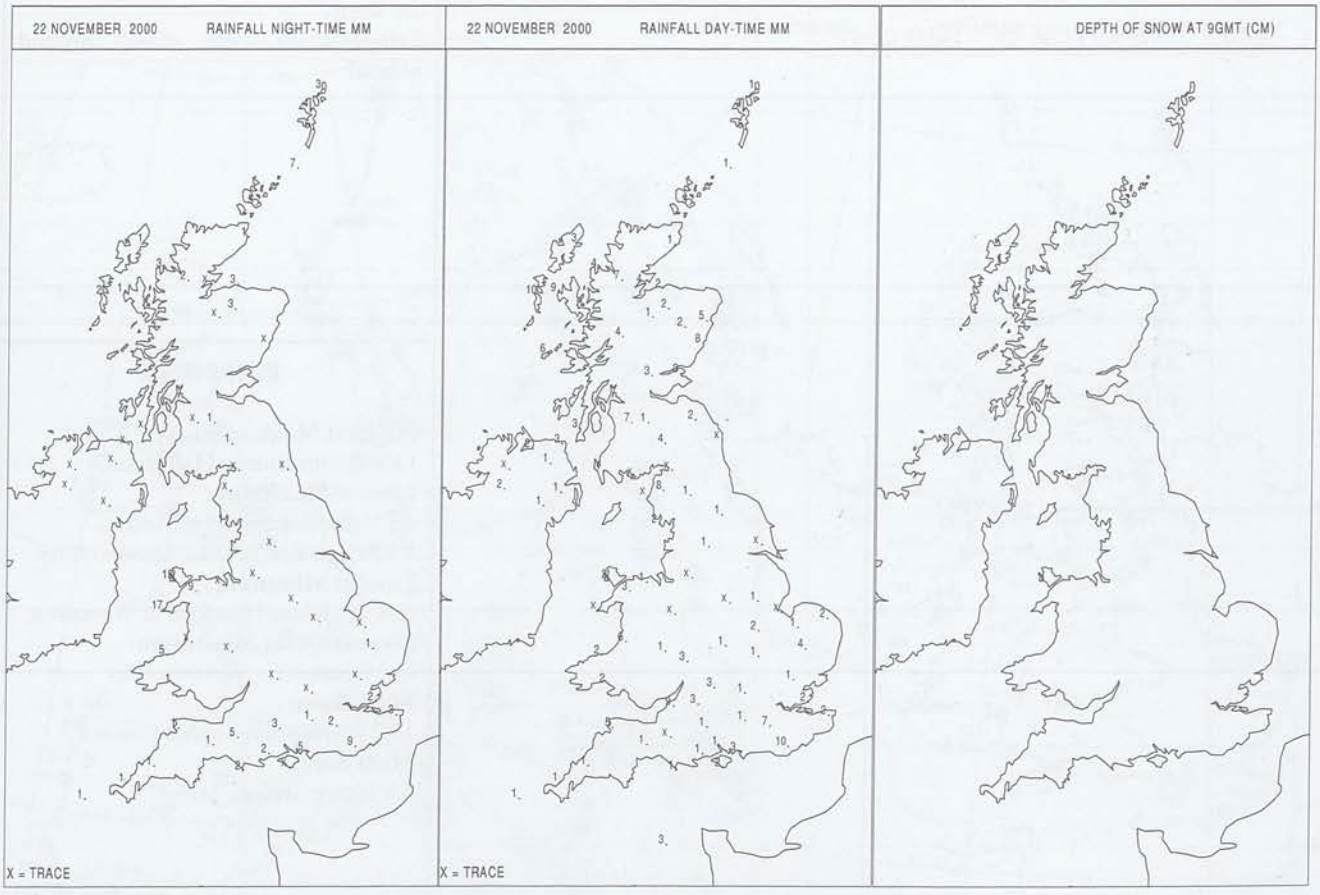

Crown Copyright 2000, All Rights Reserved

DAILY WEATHER SUMMARY

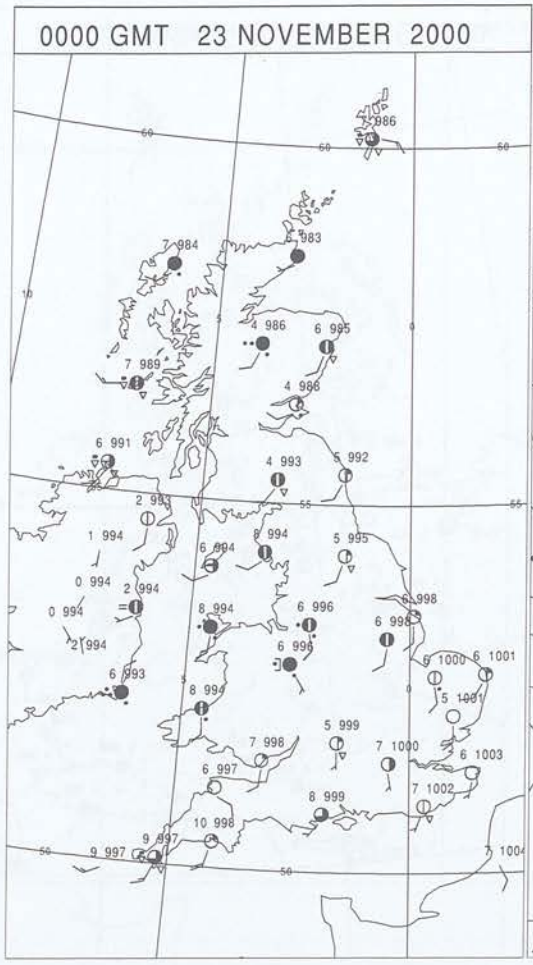

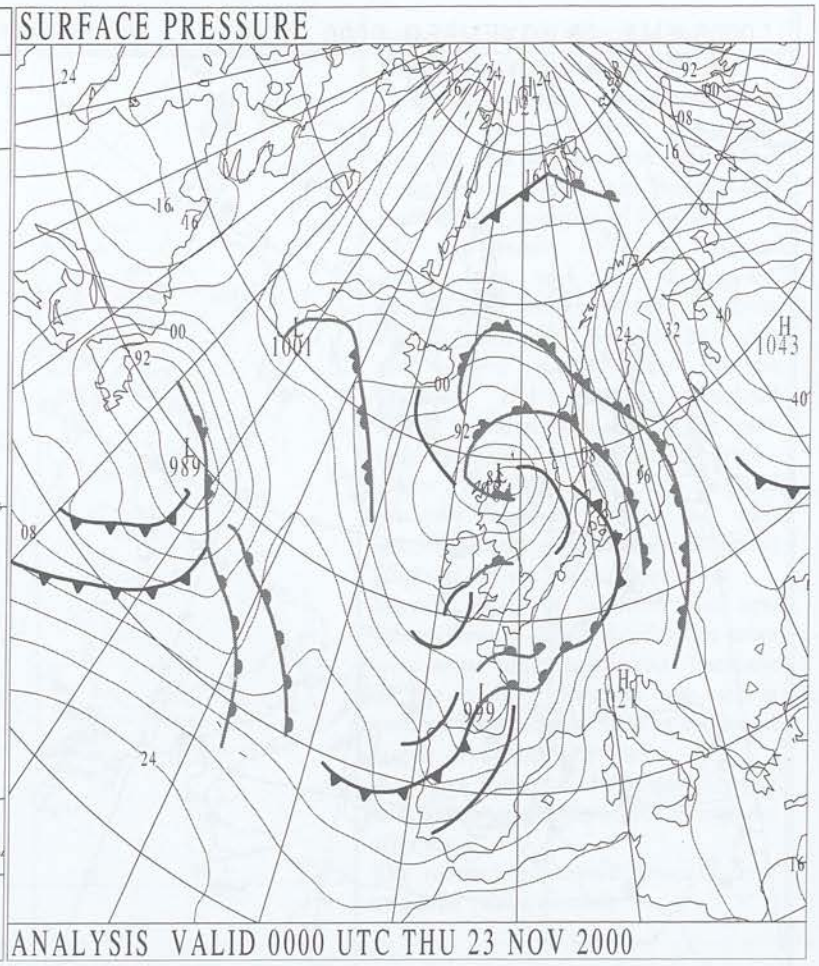

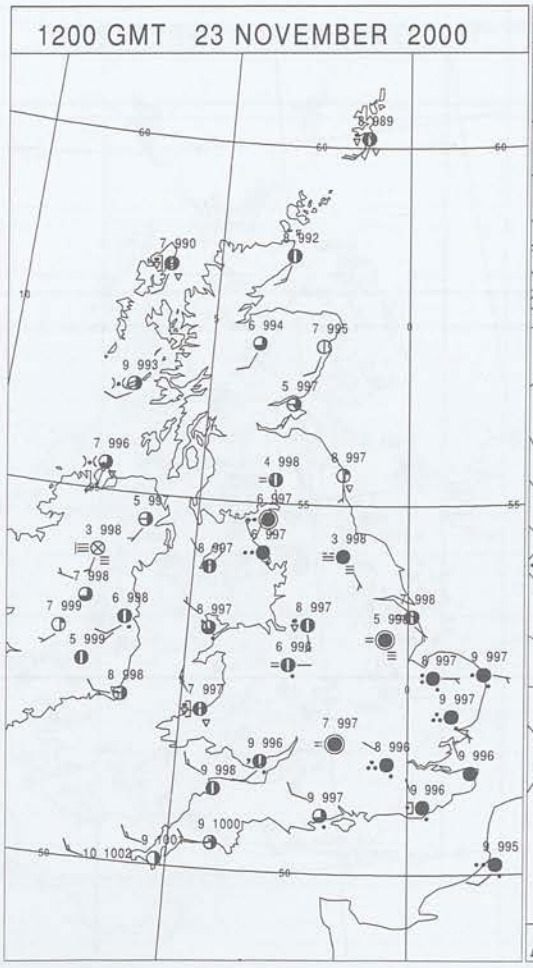

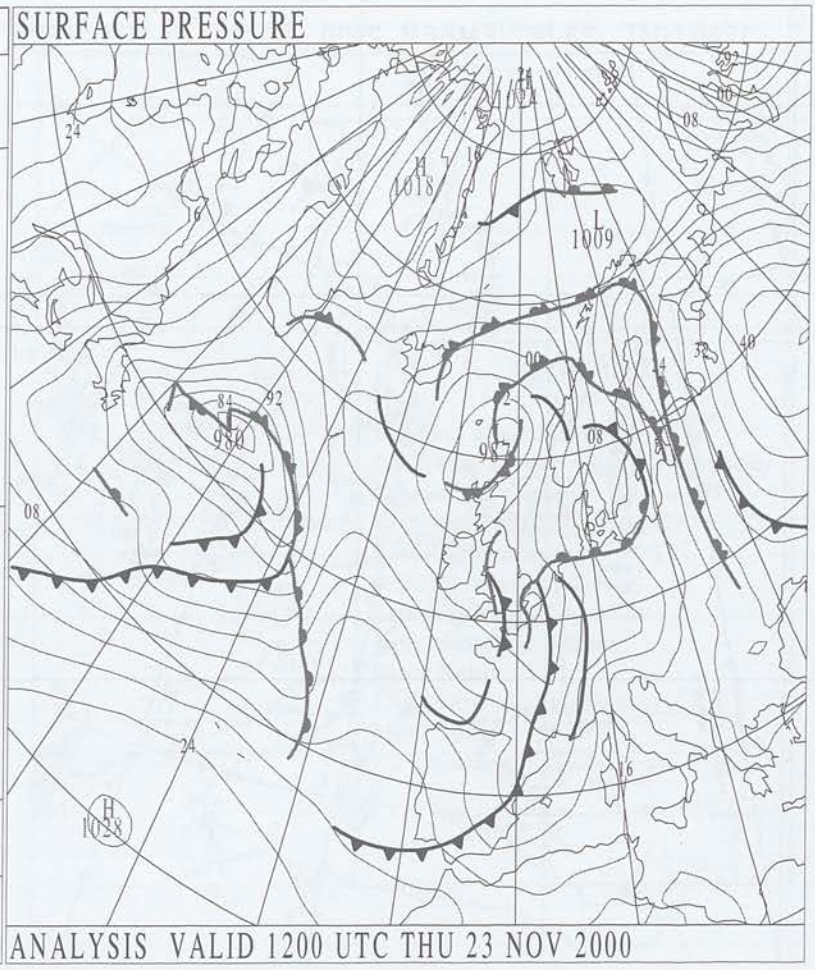

Crown Copyright 2000, All Rights Reserved

SURFACE REPORTS

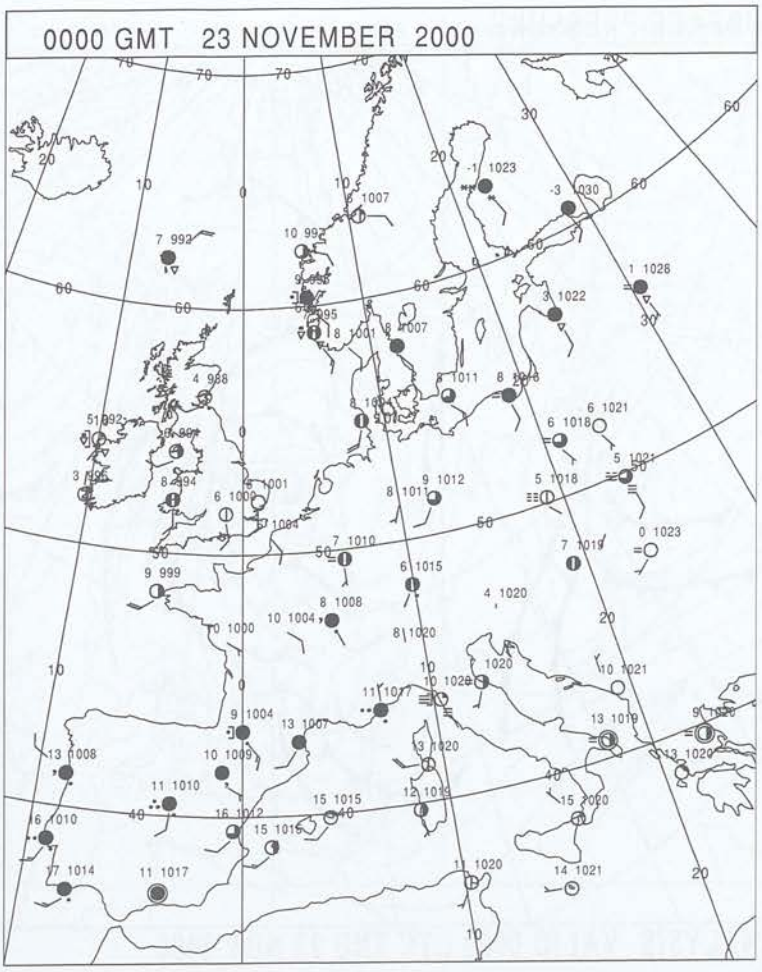

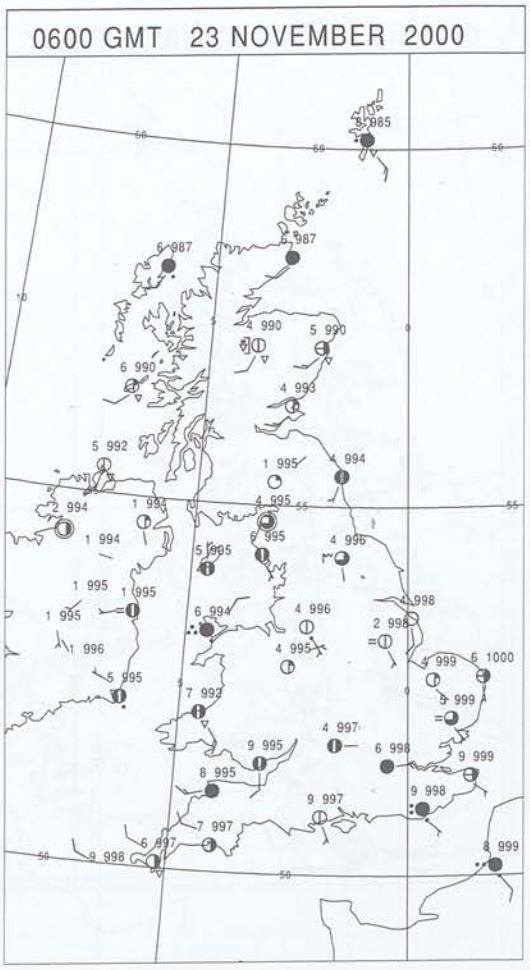

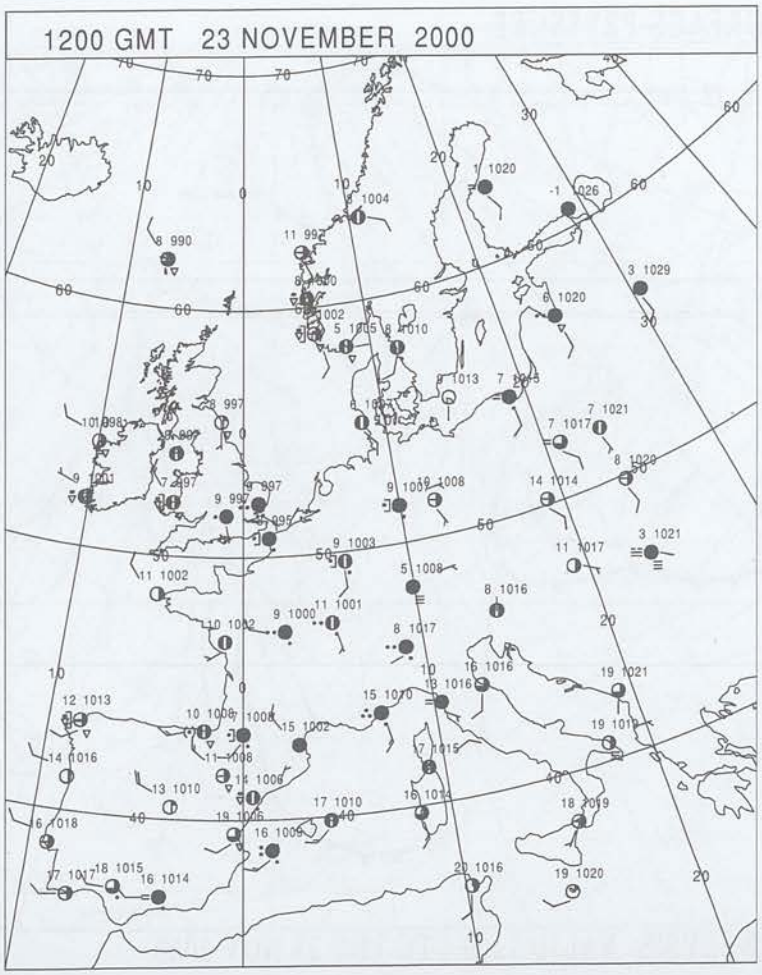

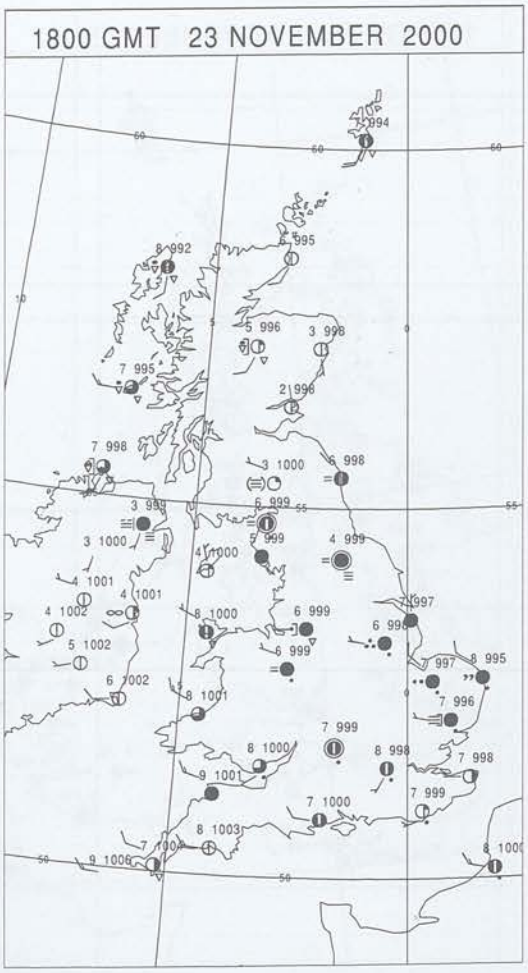

Crown Copyright 2000, All Rights Reserved

SIGNIFICANT WEATHER

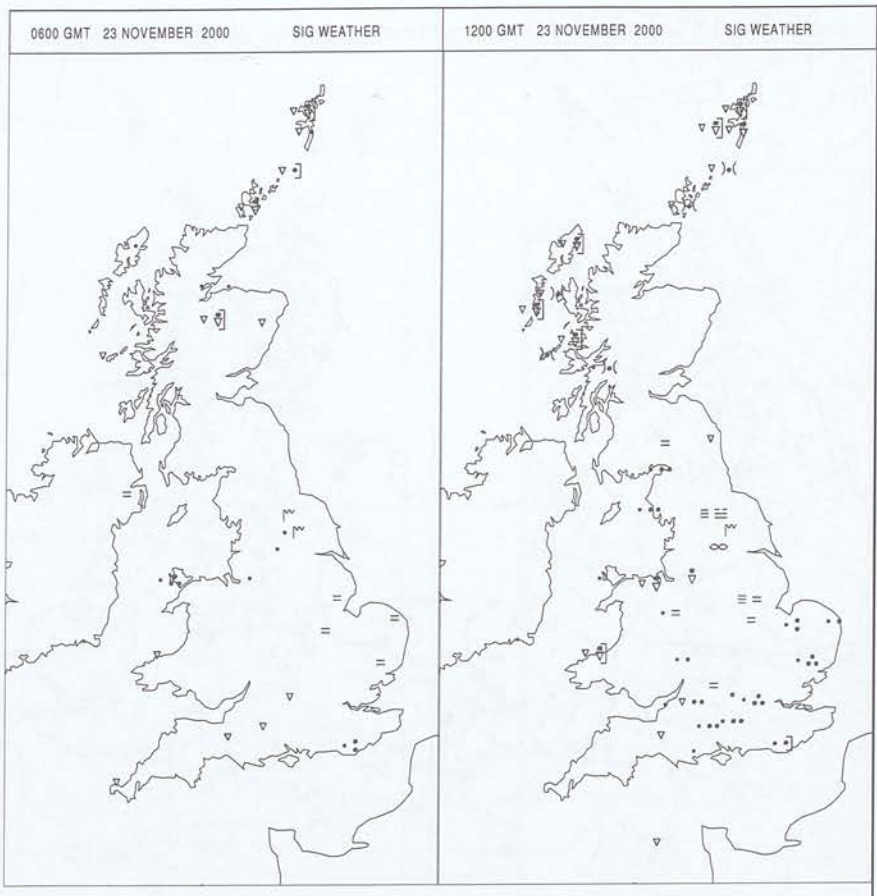

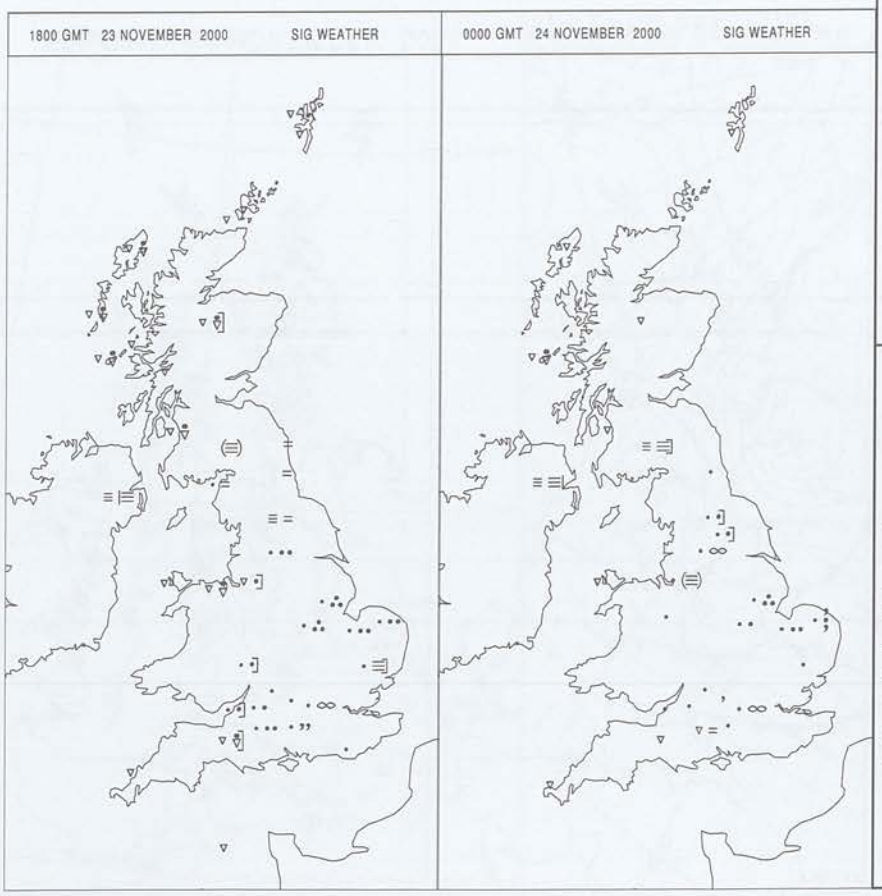

Summary of UK Weather for Thursday 23 November 2000.

Overnight, showery rain affected parts of north Wales, western counties of England and also northwest Scotland. Later in the night, rain pushed into southeastern counties of England.

The rain across southeast England edged north and west during the morning to affect central southern England and East Anglia. The rain then edged across parts of the Midlands and northeast England during the afternoon, but at the same time southeast England became drier.

Wales and the rest of England generally had a cloudy day with scattered showers, although southwest England did see some sunny spells.

Western parts of Scotland also saw some showers during the day but there were some bright spells too. The best of the brighter weather was across eastern Scotland and here it remained largely dry with sunny spells.

Northern Ireland had a largely dry day with sunny spells, especially during the afternoon.

The temperatures were generally near or a little below normal.

EXTREMES

Highest Maximum:
10.7 Scilly: St Marys Air, Isles Of Scilly
Lowest Maximum:
4.6 Leeming, North Yorkshire
Lowest Minimum:
-1.9 Hillsborough, Down
Lowest Grass Minimum:
-5.7 Castlederg, Tyrone
Most Rain:
17.6 Holbeach, Lincolnshire
Most Sun:
7.3 Camborne, Cornwall

Crown Copyright 2000, All Rights Reserved

Thursday 23 November 2000

DAILY CLIMATE DATA

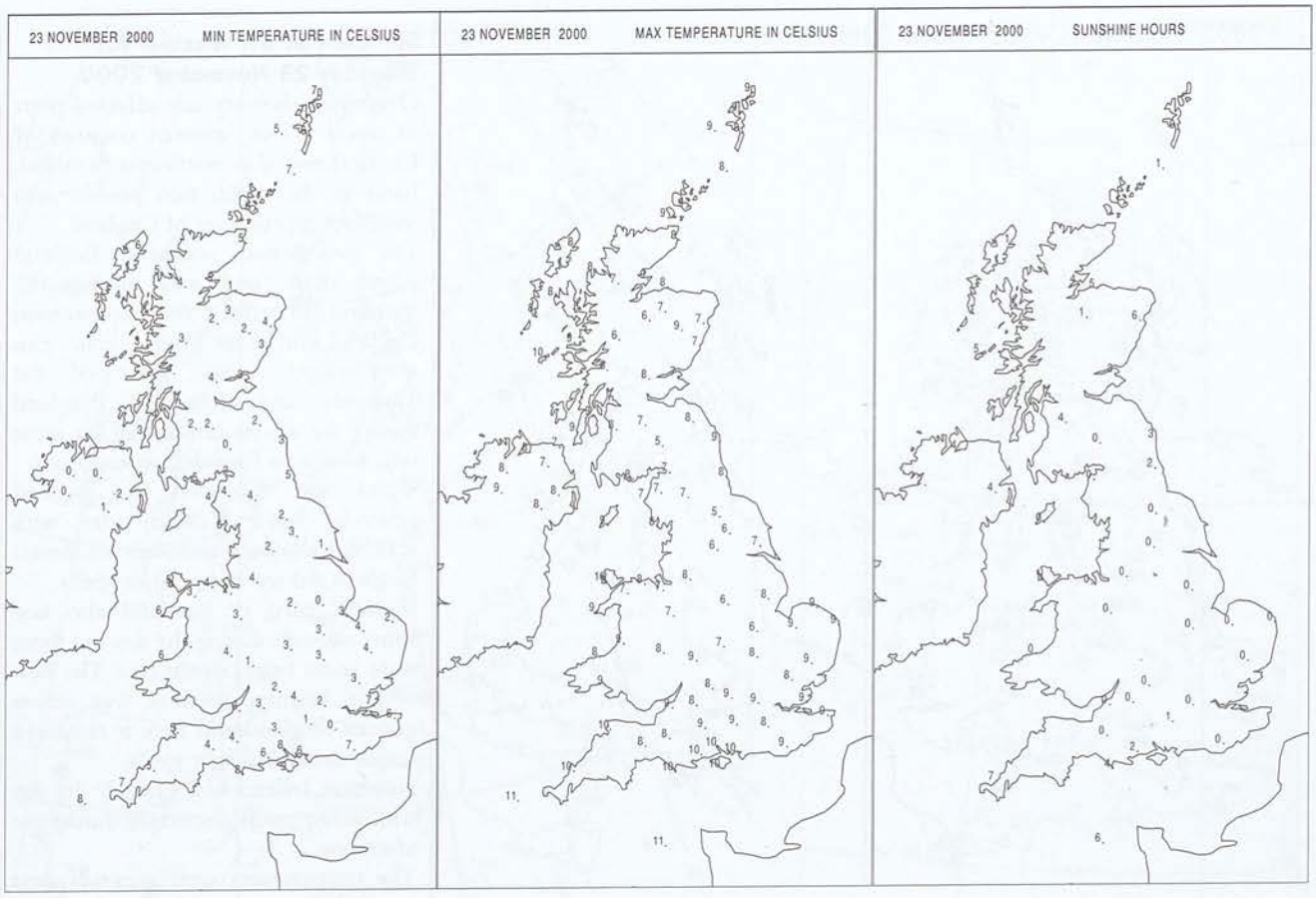

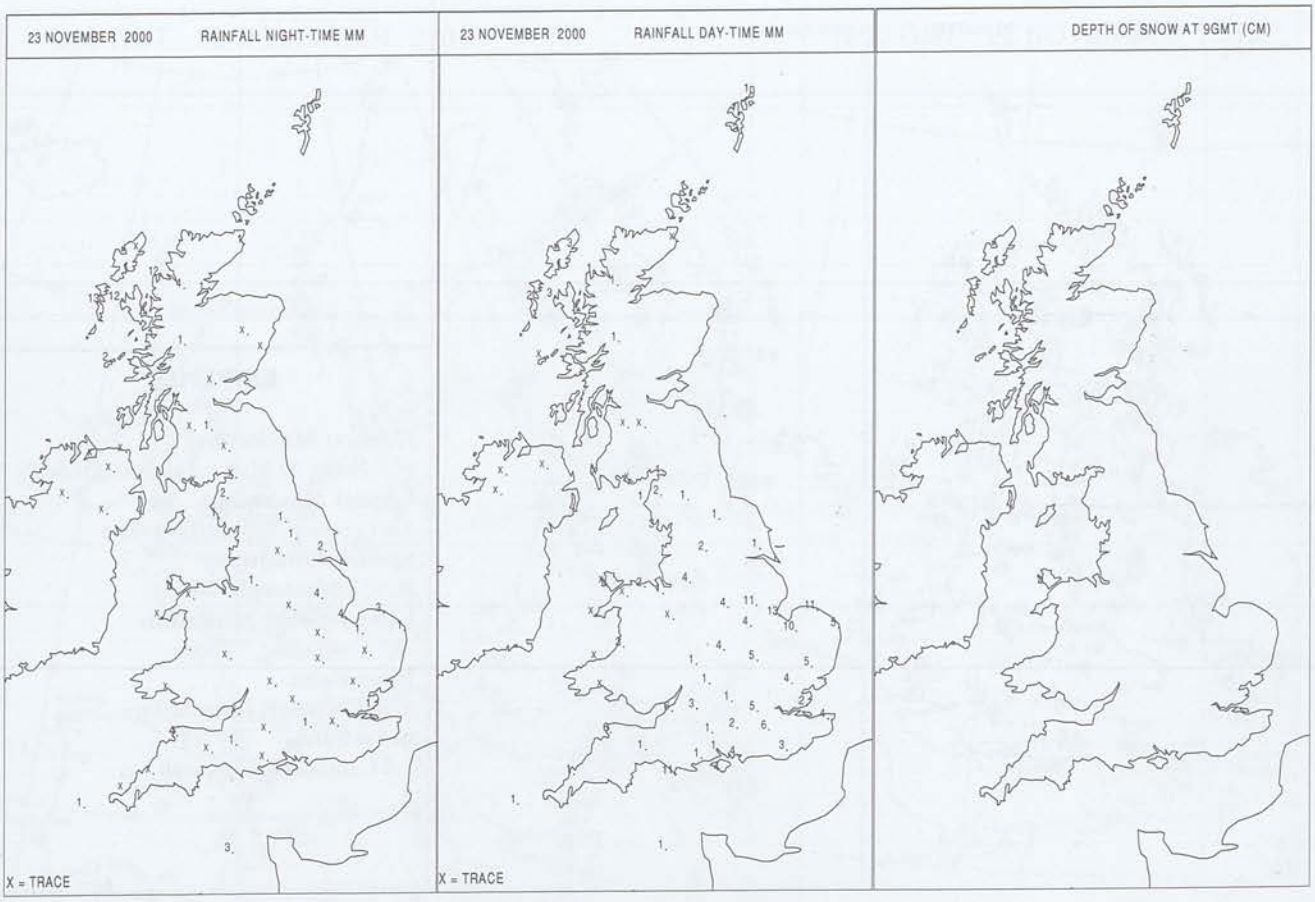

Crown Copyright 2000, All Rights Reserved

DAILY WEATHER SUMMARY

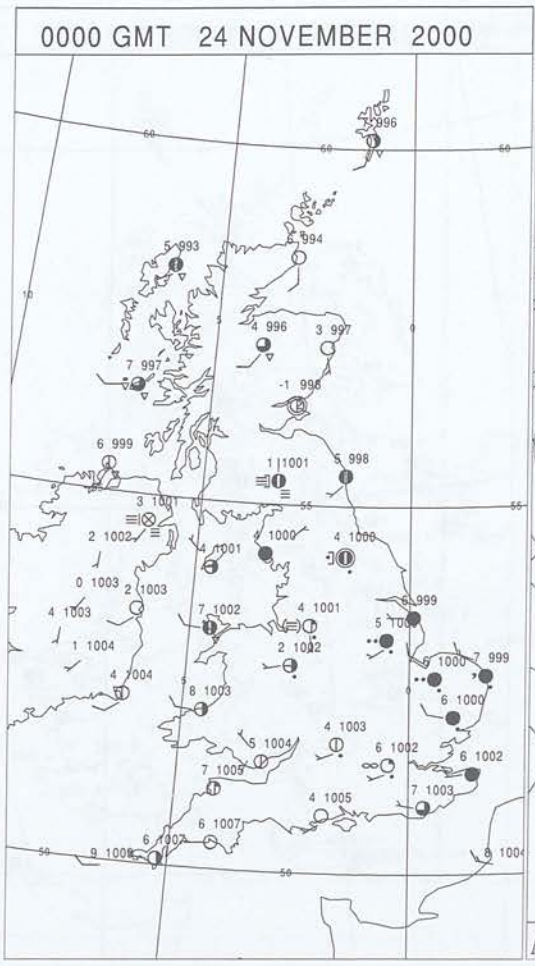

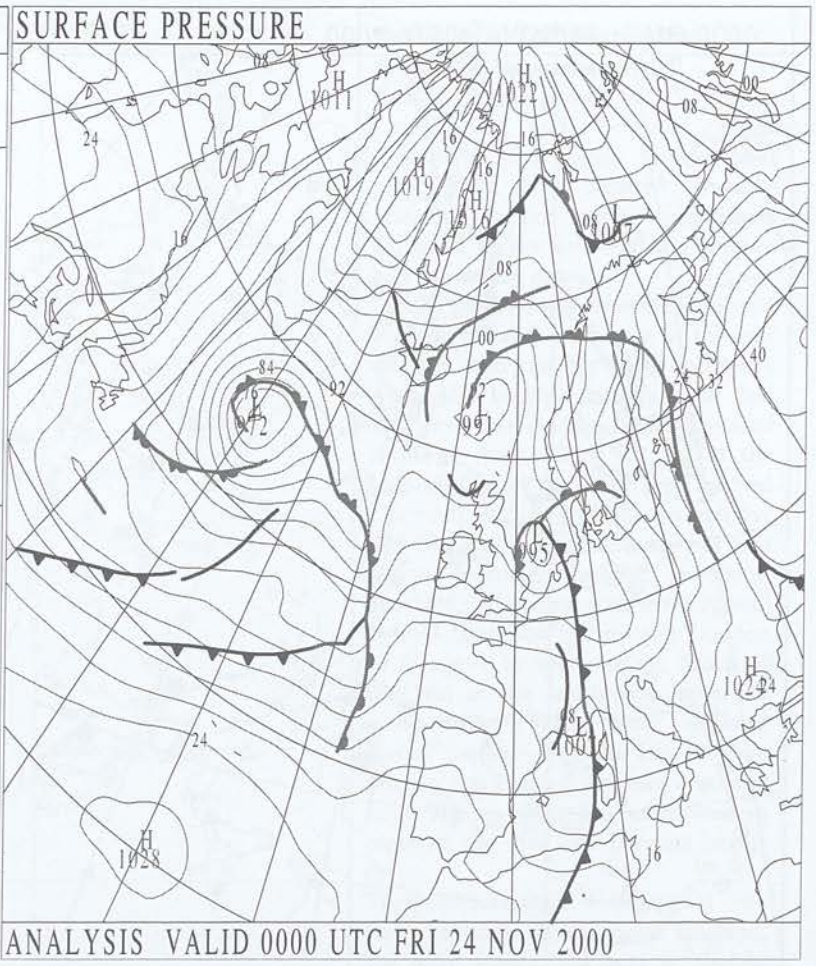

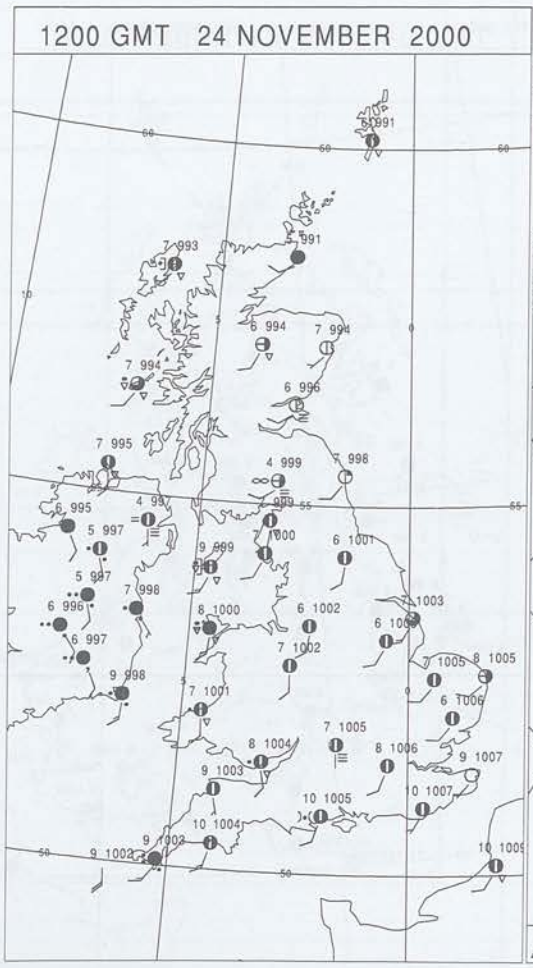

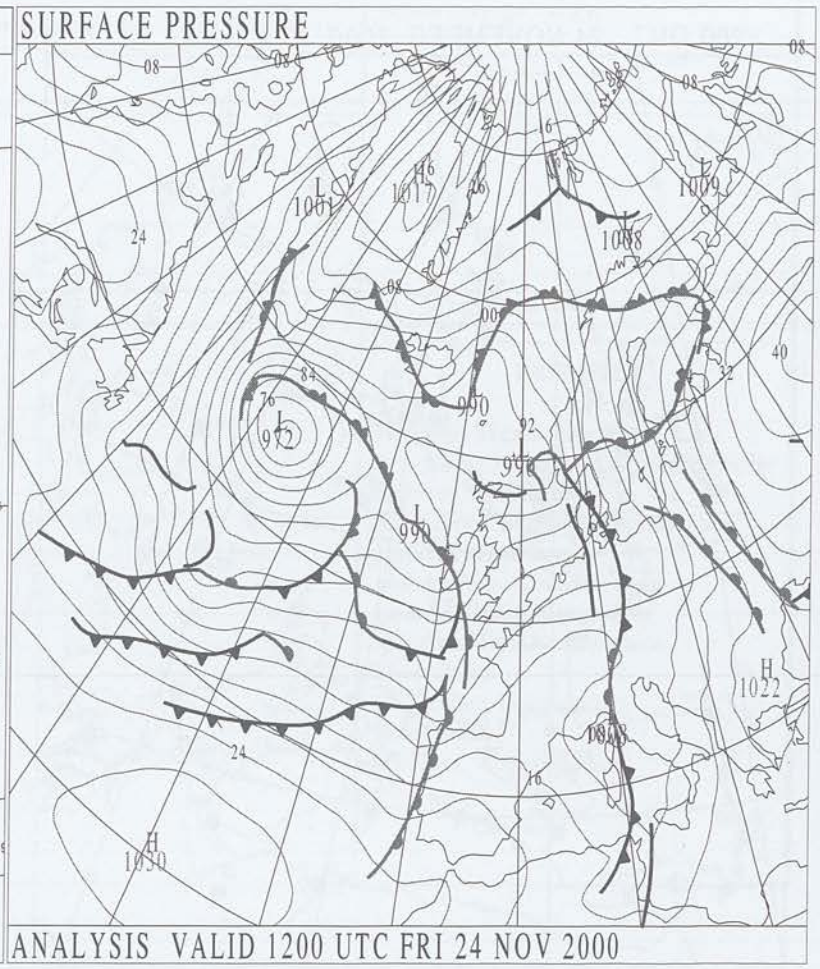

Crown Copyright 2000, All Rights Reserved

SURFACE REPORTS

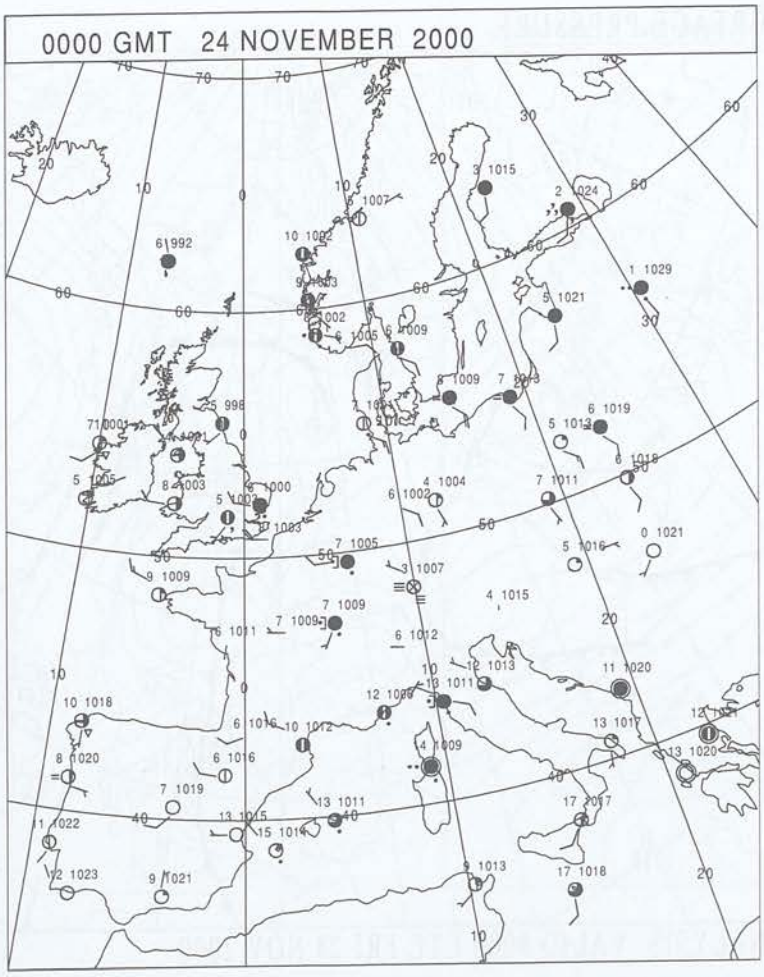

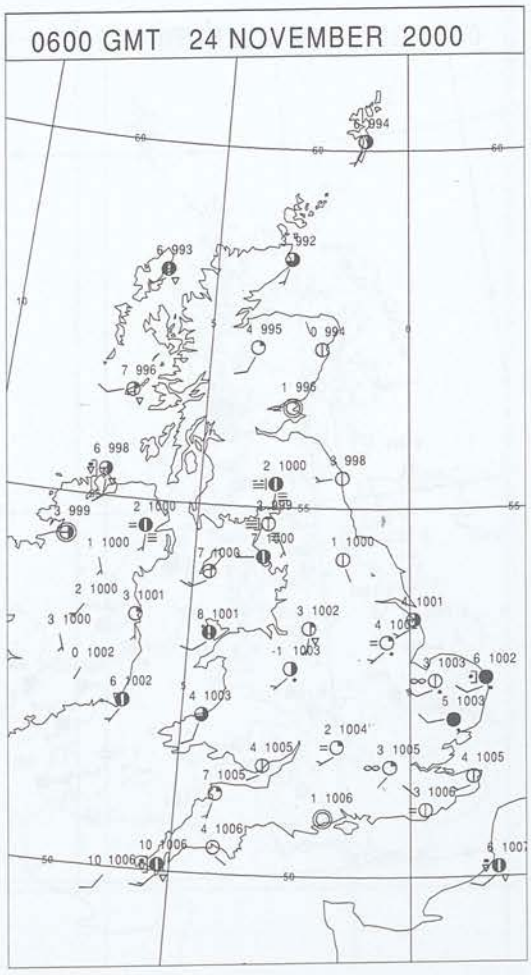

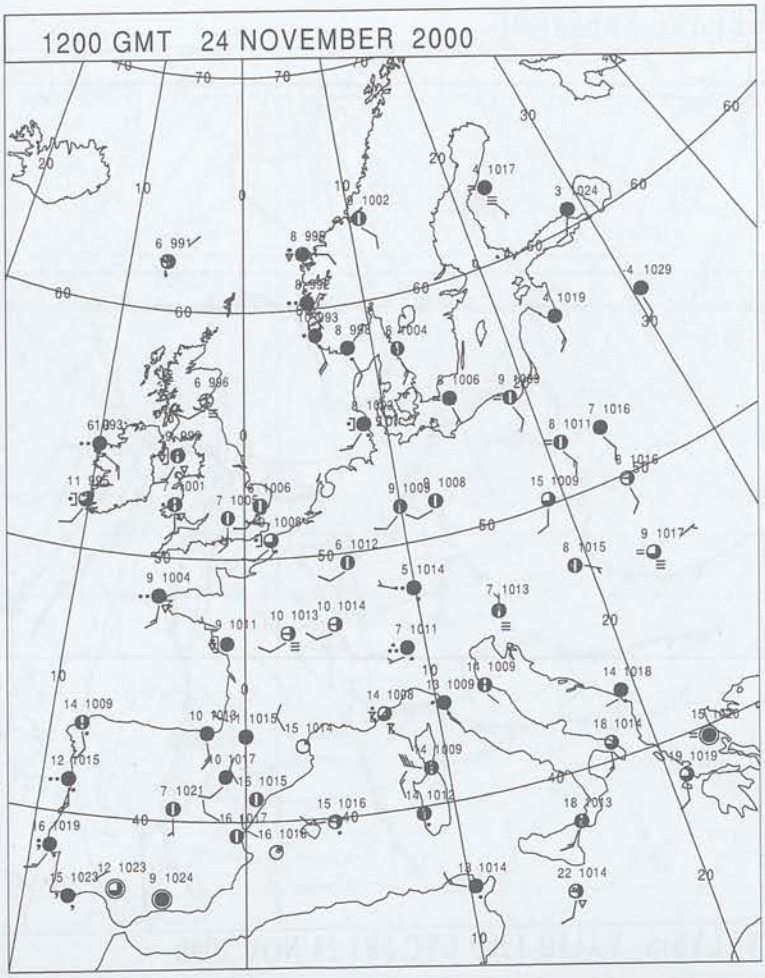

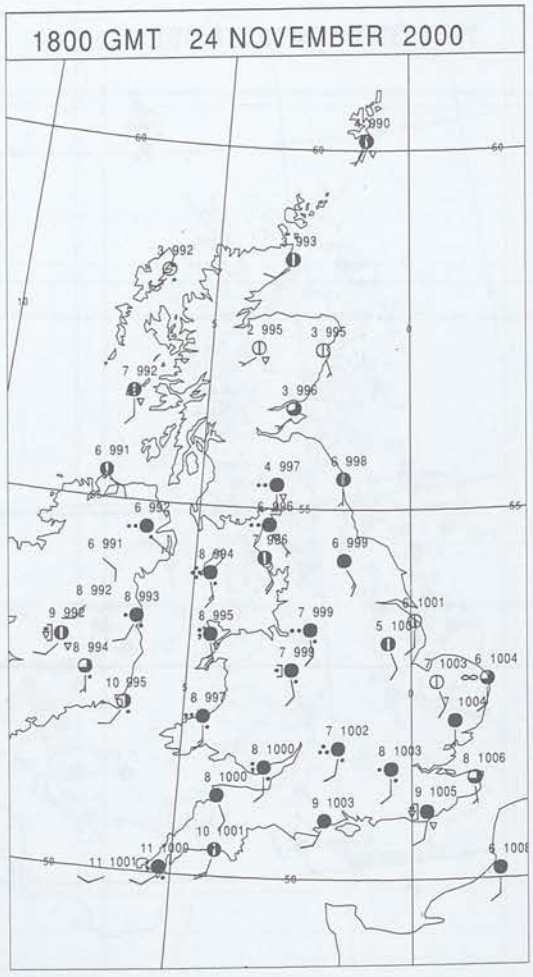

Crown Copyright 2000, All Rights Reserved

SIGNIFICANT WEATHER

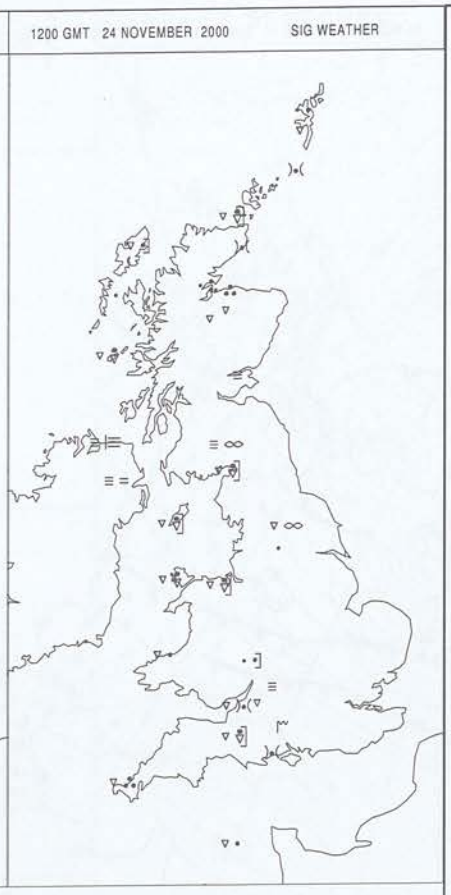

Summary of UK Weather for Friday 24 November 2000.

Rain across parts of Yorkshire, Lincolnshire and Norfolk cleared during the early hours leaving most places dry, but isolated showers affected western coasts, particularly Cornwall. A few mist and fog patches had formed by dawn.

During the morning the overnight mist and fog cleared and much of the east was dry with variable cloud and some reasonable bright or sunny spells, but the west was cloudier with scattered showers, these falling as hail in the Hebrides. More persistent rain reached Cornwall and west Wales by midday and this had extended north and east across Northern Ireland, southwest Scotland and central southern England by mid-afternoon and roughly London to Glasgow by the evening. Much of the rain in the south was light, but some heavy bursts were reported across Anglesey and the Isle of Man. During the evening the rain extended from Fife to Kent, but south-western parts of the UK had become largely dry.

Temperatures were a degree or two above average in southeast England, but most places had near or slightly below average values.

EXTREMES

Highest Maximum:
12.0 Scilly: St Marys Air, Isles Of Scilly
Lowest Maximum:
5.7 Tulloch Bridge, Inverness-Shire
Lowest Minimum:
-2.8 Aboyne, Aberdeenshire
Lowest Grass Minimum:
-6.8 Aboyne, Aberdeenshire
Most Rain:
19.4 Valley, Gwynnedd
Most Sun:
6.3 Dyce, Aberdeenshire

Crown Copyright 2000, All Rights Reserved

Friday 24 November 2000

DAILY CLIMATE DATA

24 NOVEMBER 2000 MIN TEMPERATURE IN CELSIUS

24 NOVEMBER 2000 MAX TEMPERATURE IN CELSIUS

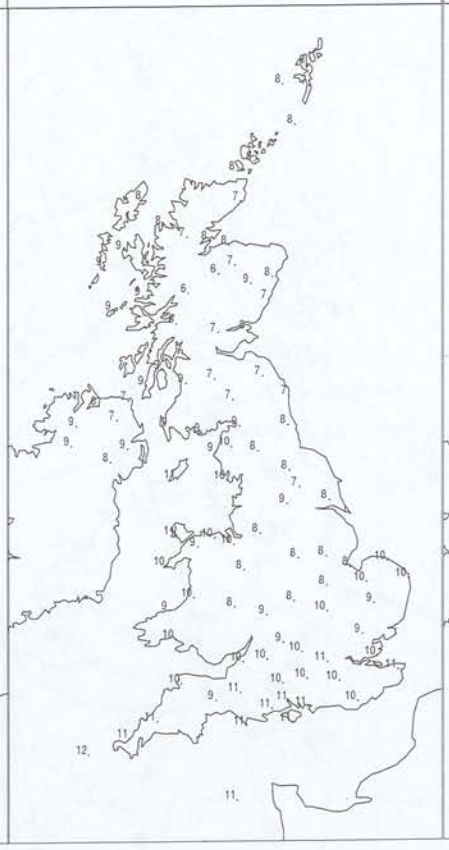

24 NOVEMBER 2000 SUNSHINE HOURS

24 NOVEMBER 2000 RAINFALL NIGHT-TIME MM

24 NOVEMBER 2000 RAINFALL DAY-TIME MM

DEPTH OF SNOW AT 9GMT (CM)

Crown Copyright 2000, All Rights Reserved

DAILY WEATHER SUMMARY

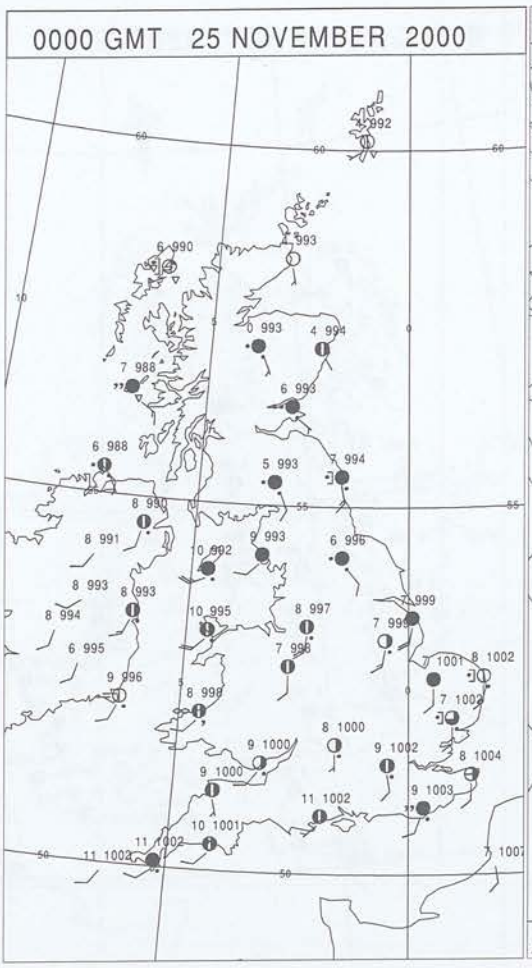



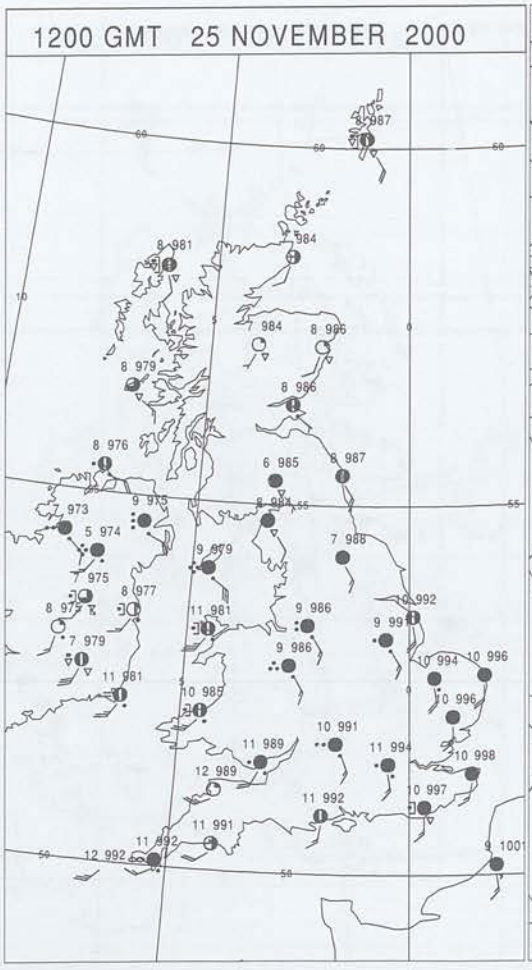

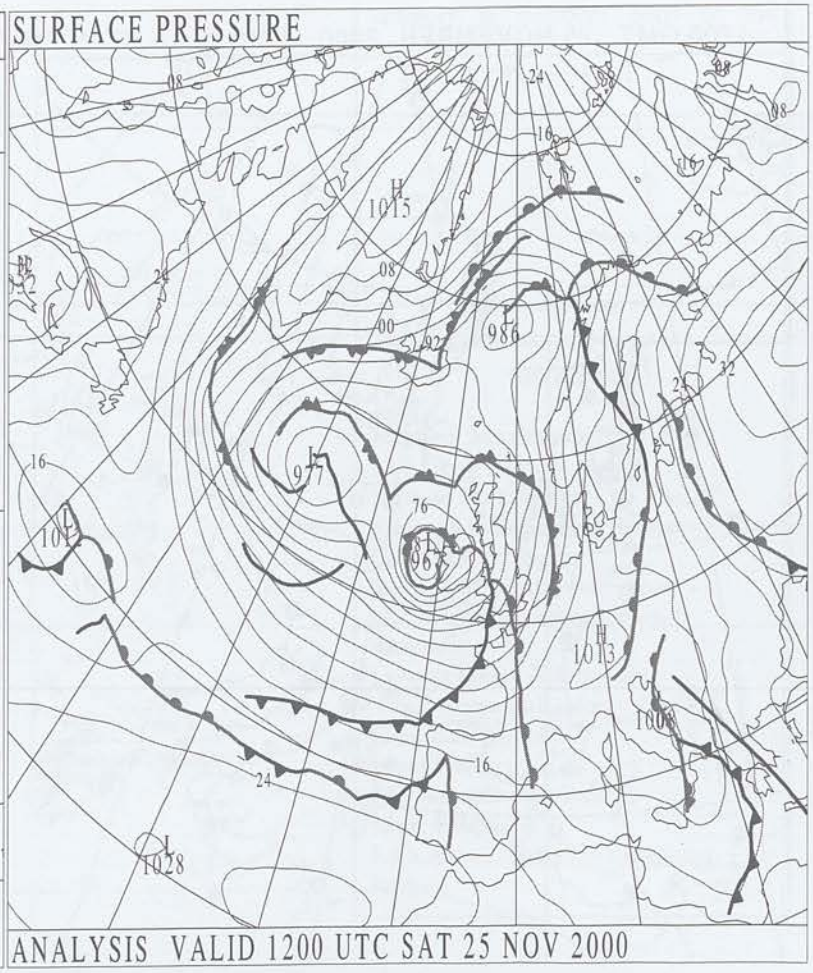

Crown Copyright 2000, All Rights Reserved

SURFACE REPORTS

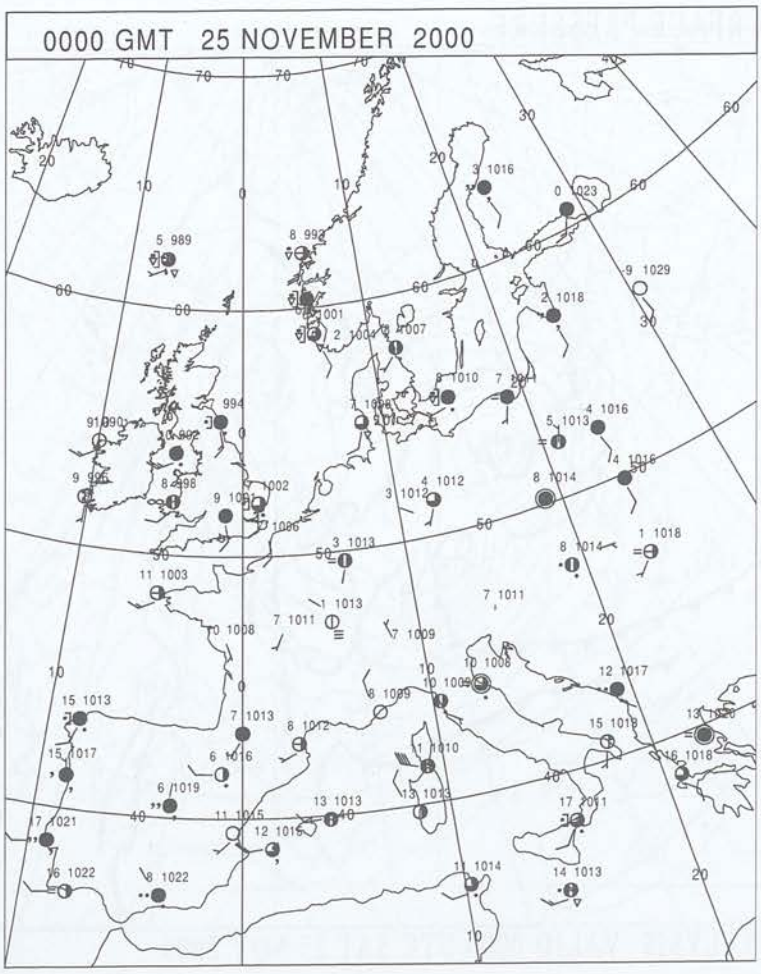

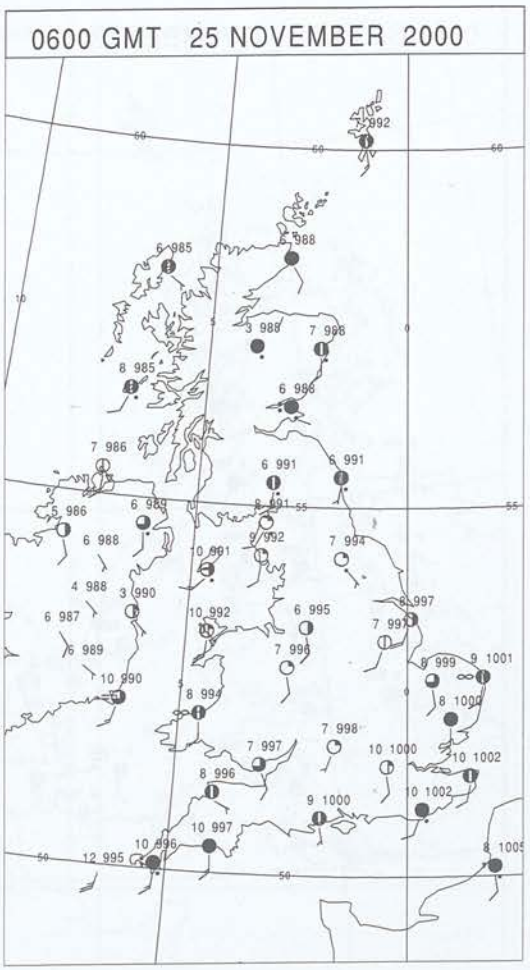

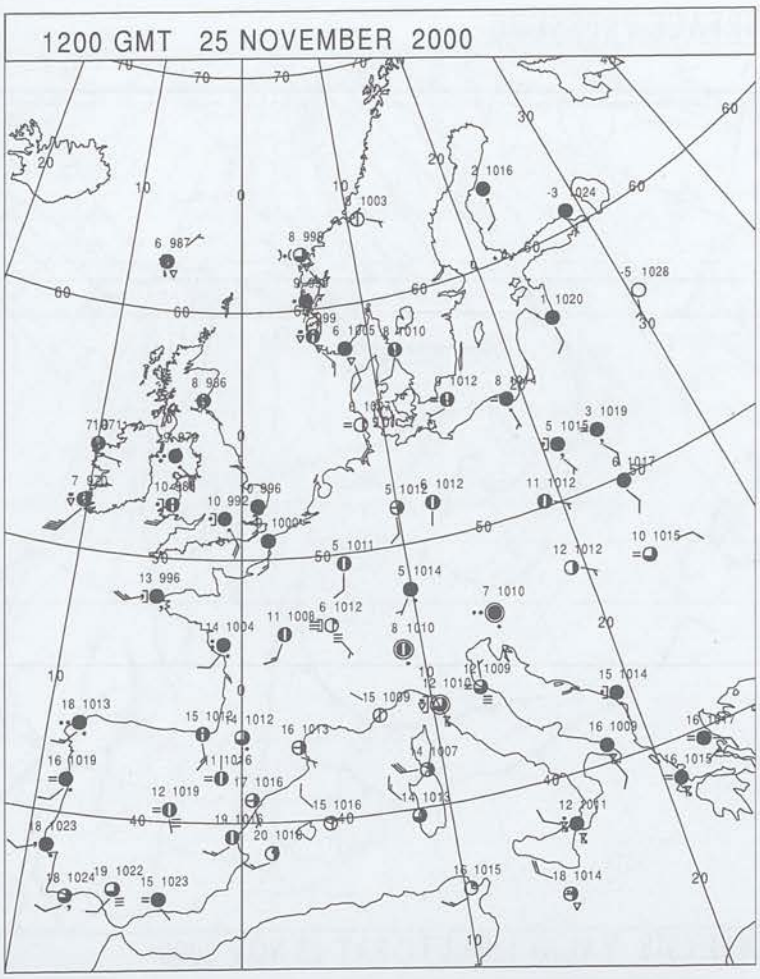

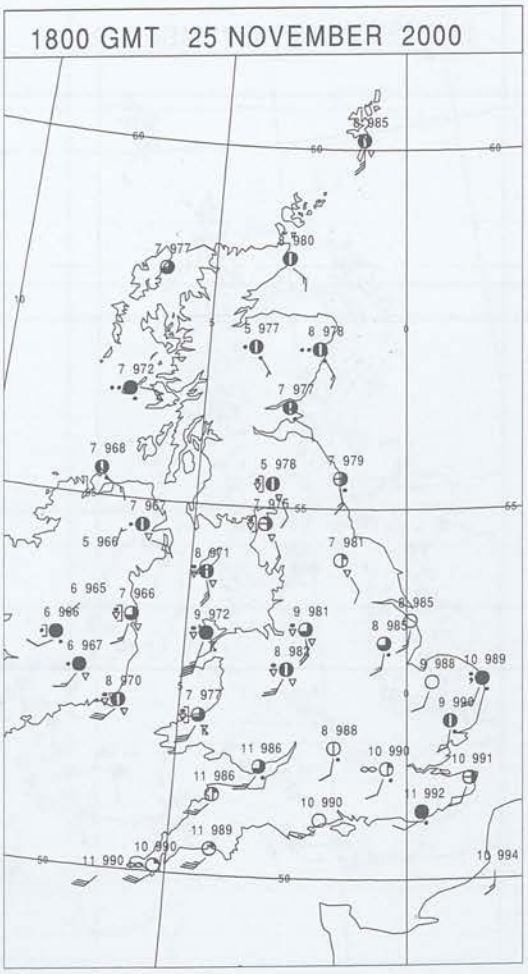

Crown Copyright 2000, All Rights Reserved

SIGNIFICANT WEATHER

Summary of UK Weather for Saturday 25 November 2000.

Most of the country had a rather cloudy, but mainly dry, night, although patchy rain over eastern and northern England moved away northeastwards and generally died out. There were a few clear intervals, mainly over northern Scotland at first, and also over Wales and western England, although these areas also clouded over with rain in places by morning.

During the day, many places were cloudy for a while with outbreaks of rain, heavy at times, and locally thundery over the Midlands and northern England during the afternoon. There were some bright spells at first over parts of eastern and northern Britain, and through the afternoon, much brighter weather moved into Wales and southwest England. Sunny spells developed, but showers also occurred, these becoming heavy with hail and thunder. It became very windy in the southwest with gusts exceeding 60 miles per hour, with 92 miles per hour reported at Mumbles.

Temperatures were near or rather above normal in the south, but values were near normal or in the rather cold category in northern parts of the country.

EXTREMES

Highest Maximum:
12.5 Jersey Airport, Jersey
Lowest Maximum:
5.4 Loch Glascarnoch, Ross & Cromarty
Lowest Minimum:
-2.2 Loch Glascarnoch, Ross & Cromarty
Lowest Grass Minimum:
-6.0 Lossiemouth, Moray (In Grampian Region)
Most Rain:
28.2 Keswick, Cumbria
Most Sun:
3.5 Kinloss, Moray (In Grampian Region)

Crown Copyright 2000, All Rights Reserved

Saturday 25 November 2000

DAILY CLIMATE DATA

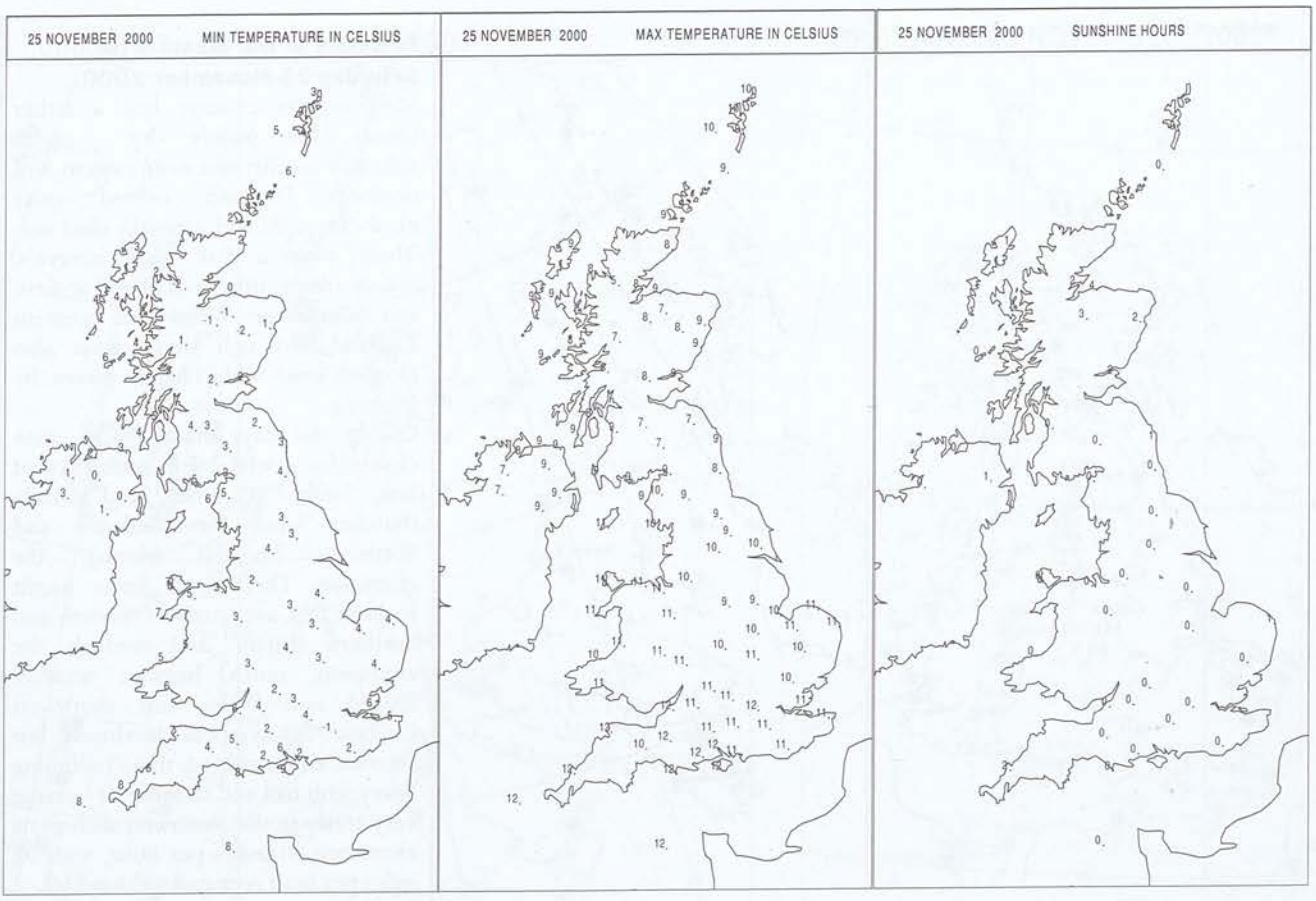

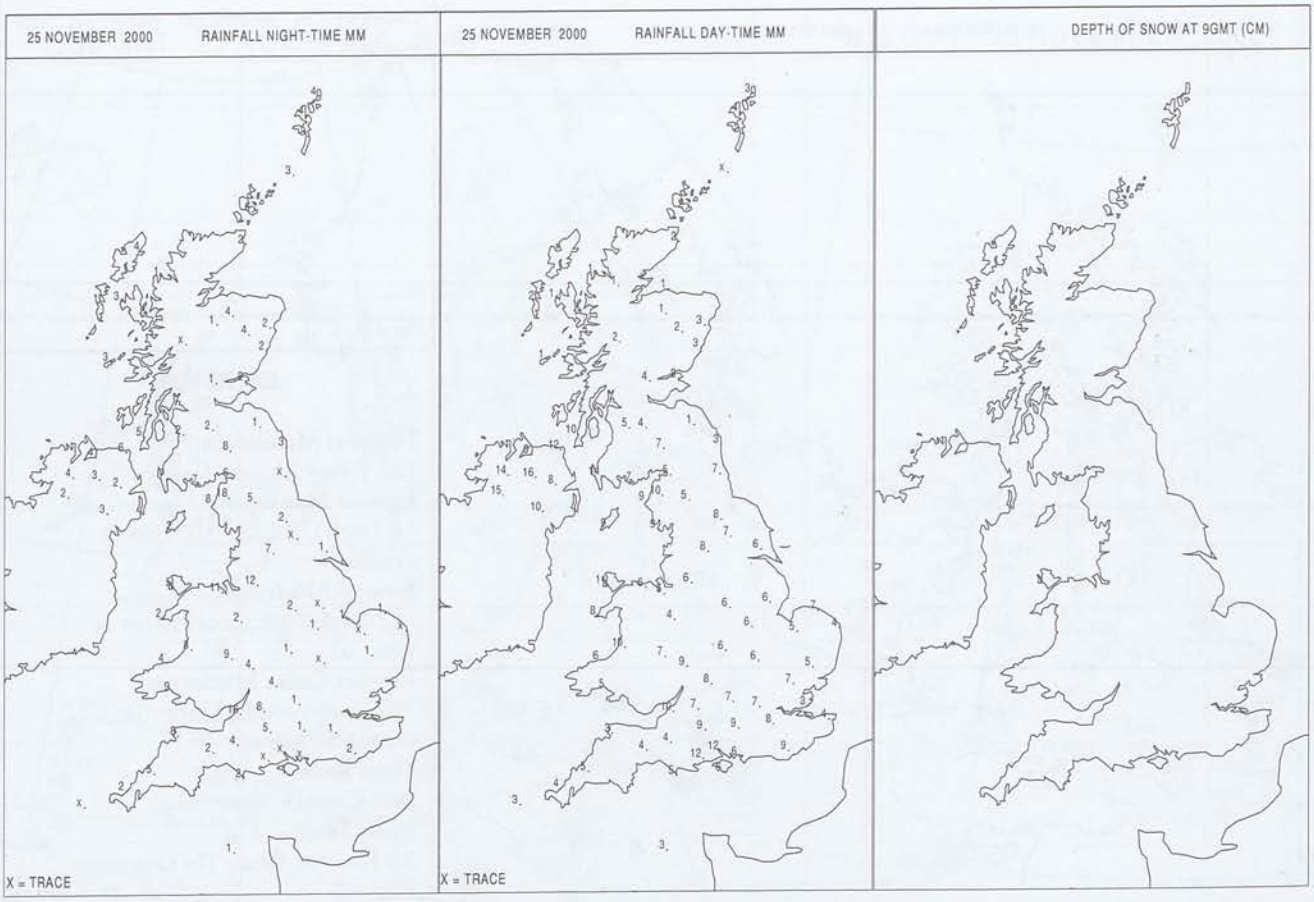

Crown Copyright 2000, All Rights Reserved

DAILY WEATHER SUMMARY

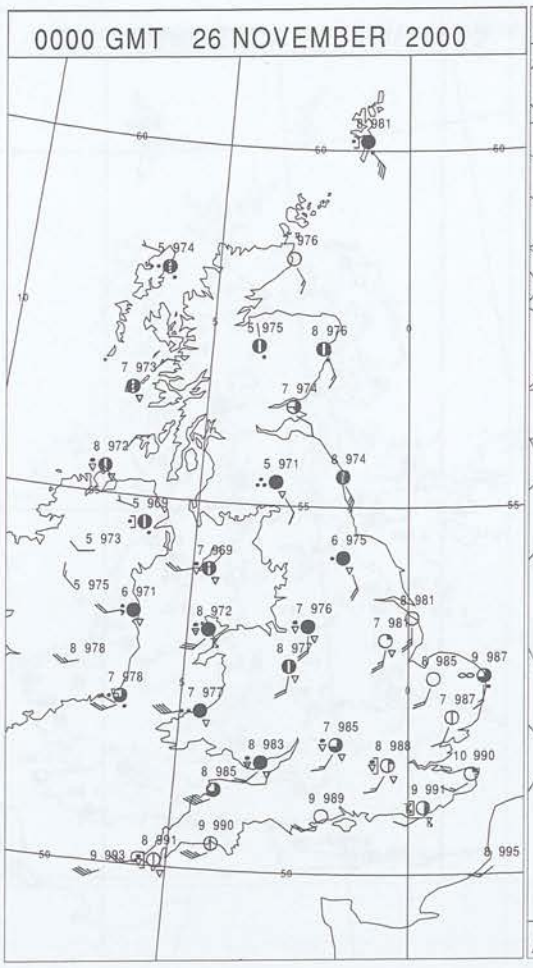

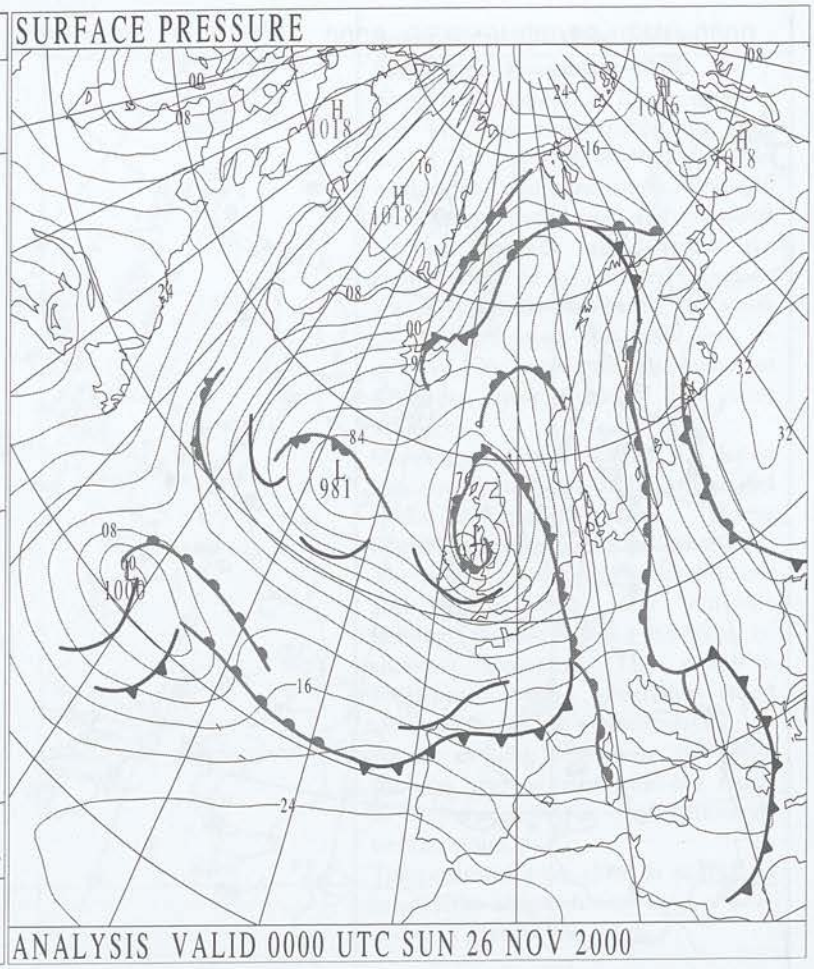

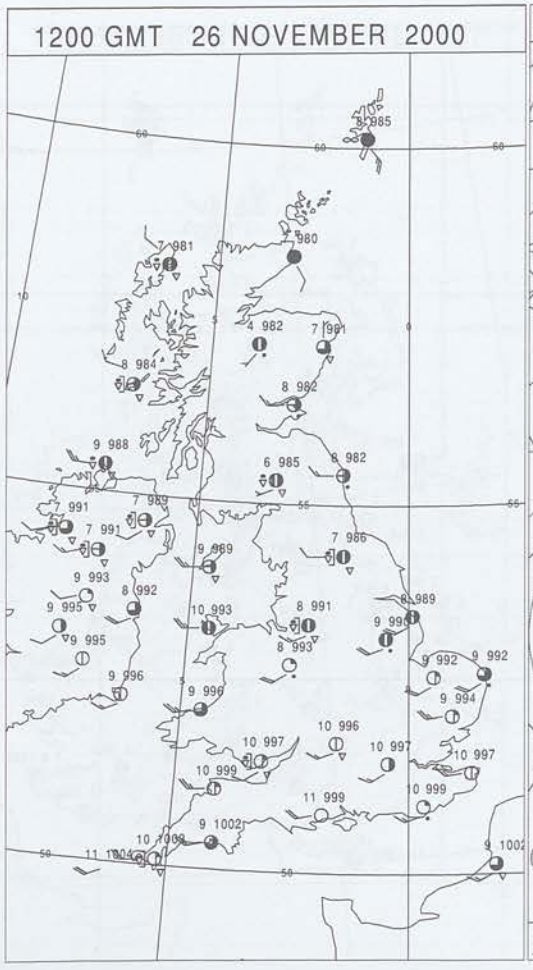

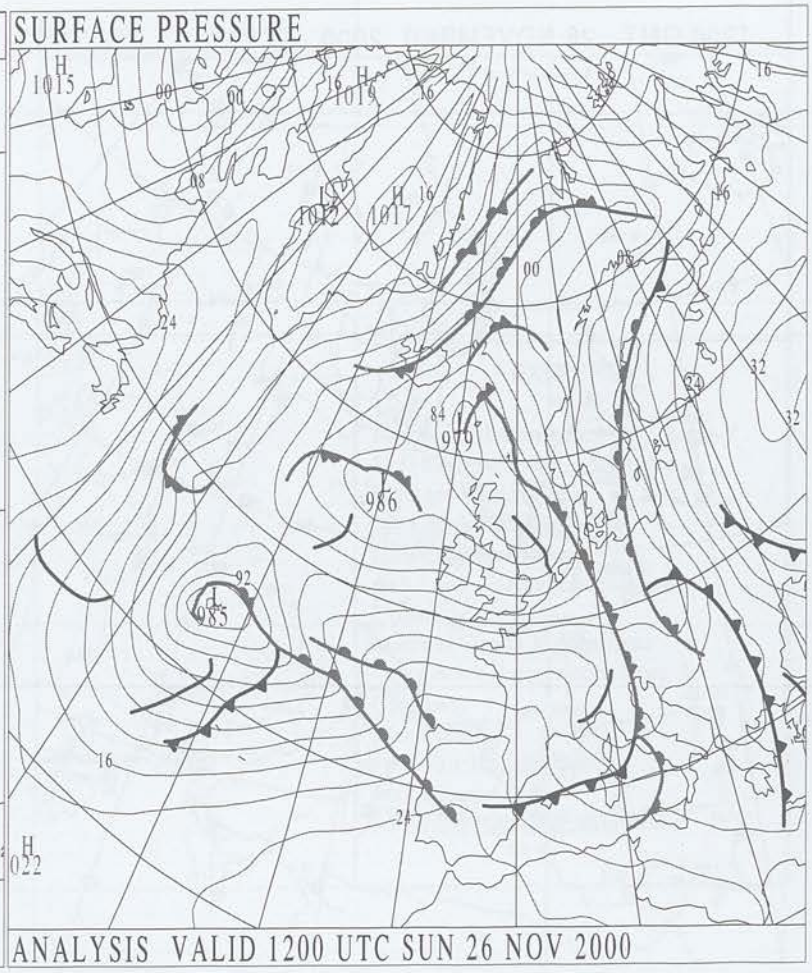

Crown Copyright 2000, All Rights Reserved

SURFACE REPORTS

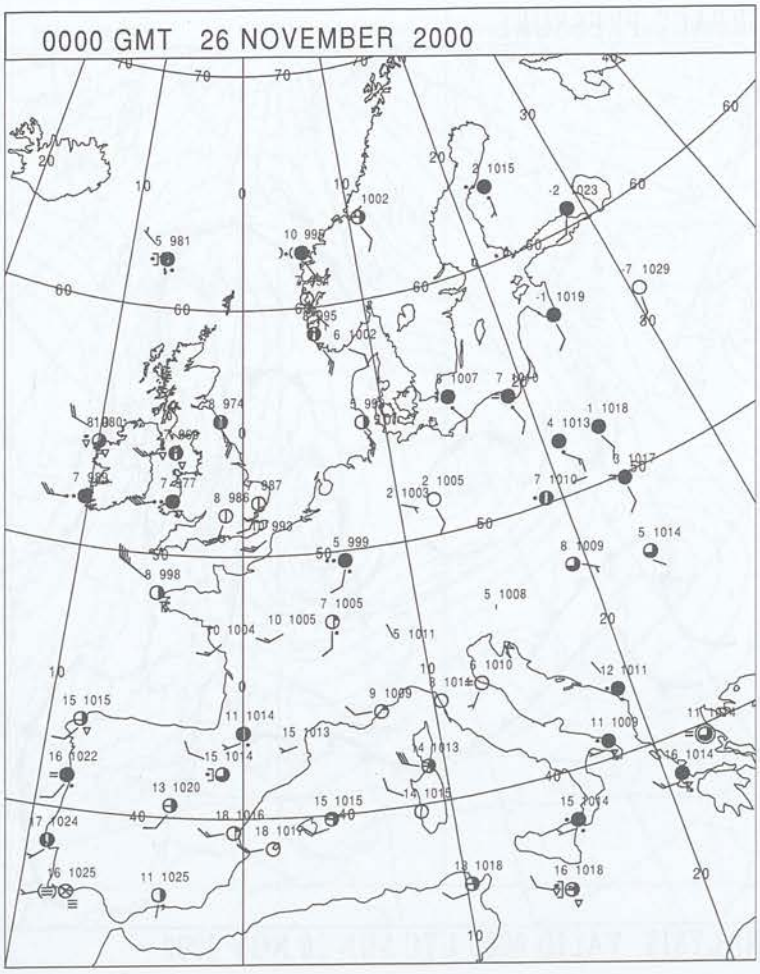

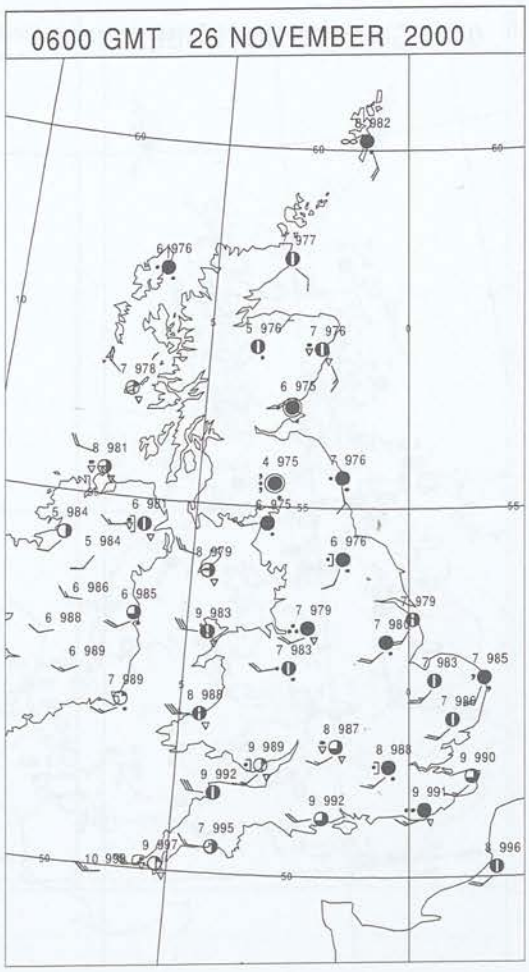

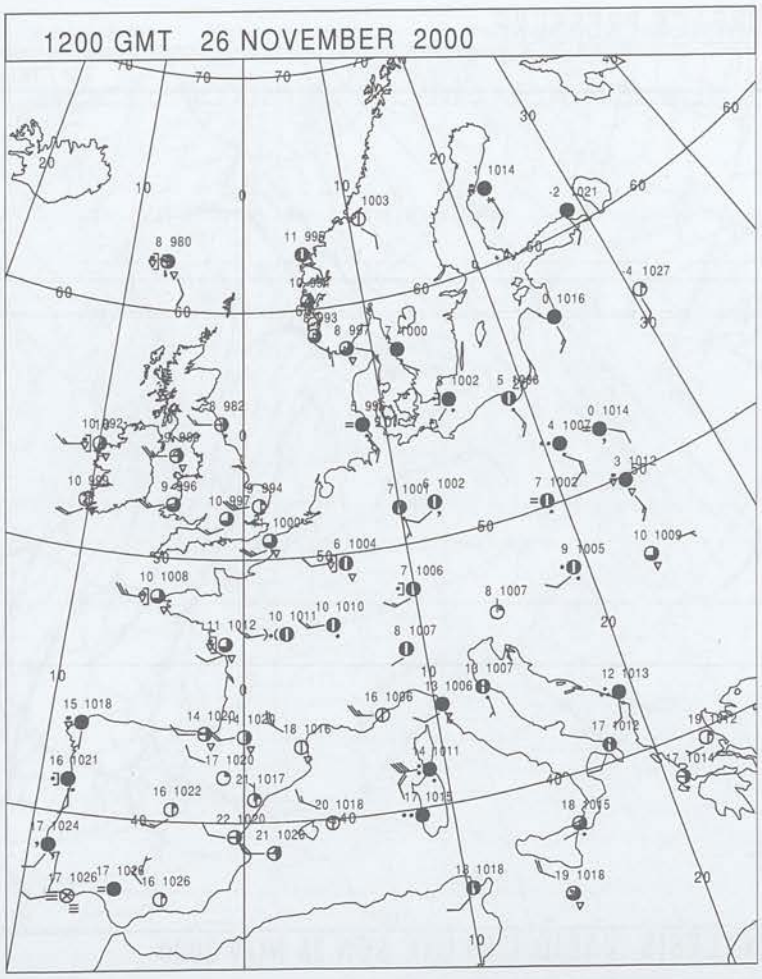

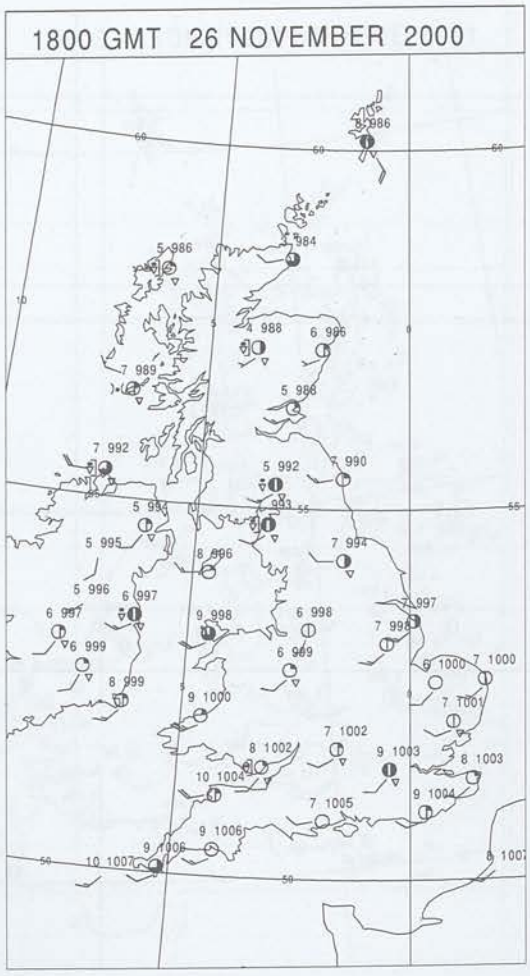

Crown Copyright 2000, All Rights Reserved

SIGNIFICANT WEATHER

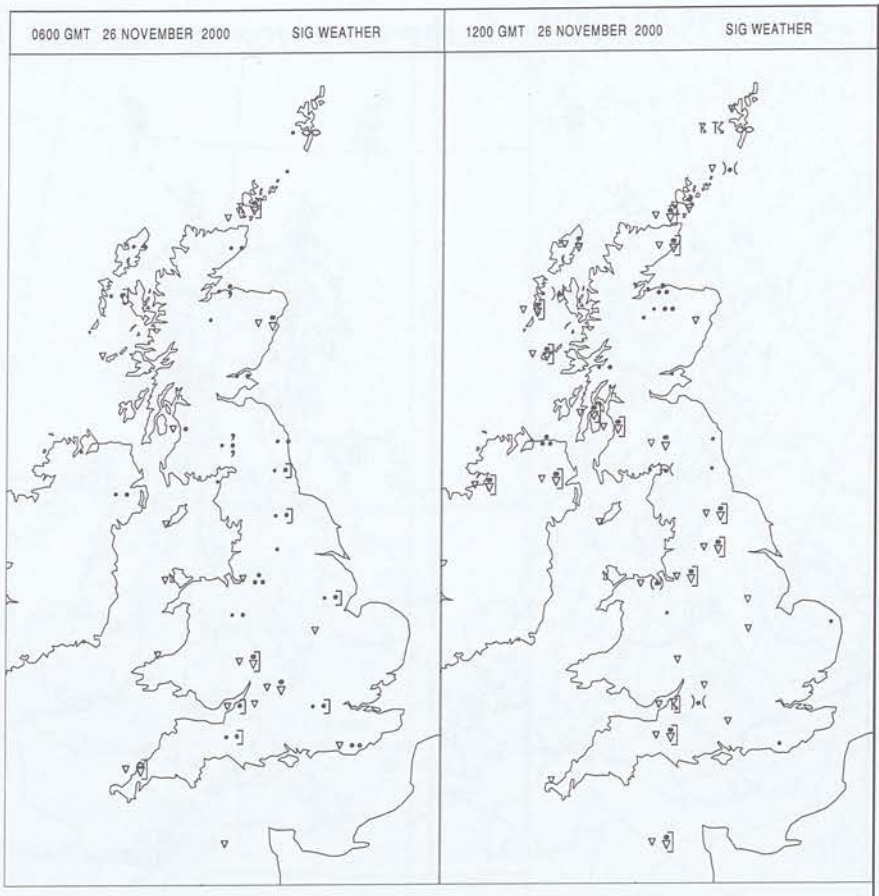

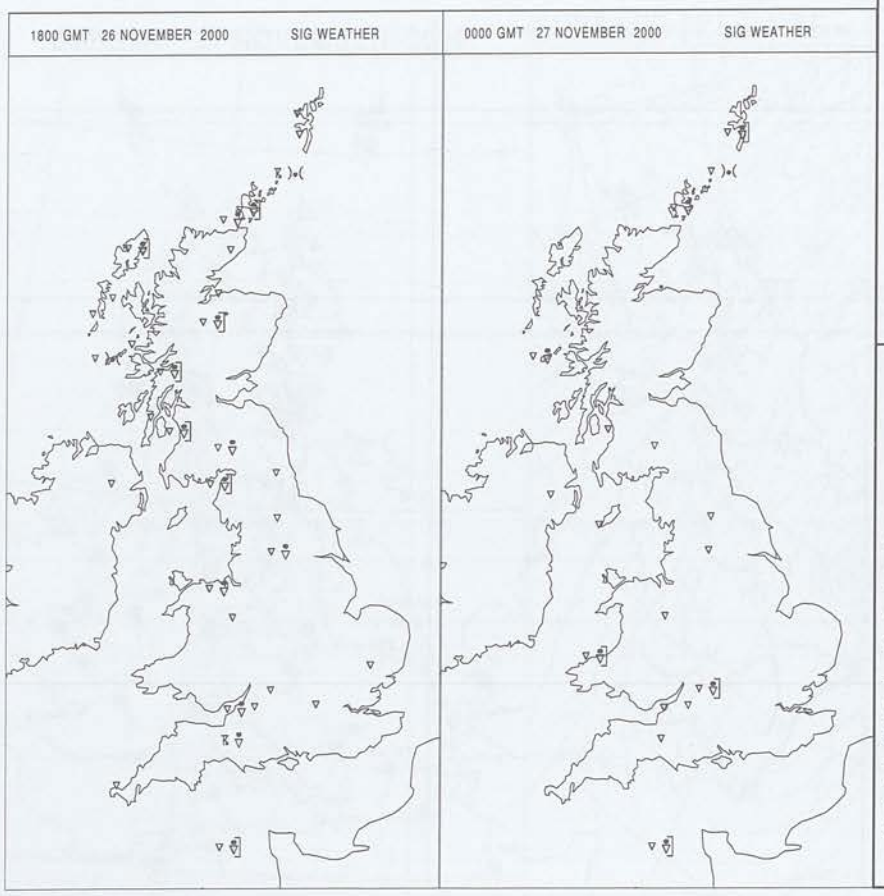

Summary of UK Weather for Sunday 26 November 2000.

There were showers or longer spells of rain in many areas during the early hours, but especially in Wales and on western and southern coasts. Some of the showers were heavy and thundery. It was a windy night across the southern half of the country, especially across Wales, the southwest, the south coast and through the Irish Sea. A gust of 76 knots was recorded at Mumbles, near Swansea just after midnight.

Showers continued through the day in western areas with some prolonged spells of rain in places. Some continued to be heavy and thundery. The east and south was generally drier and brighter with some sunshine although there was still a scattering of showers around. The west to southwest wind generally eased although it was still a breezy day.

By the evening there were still some showers over western areas but much of the country was dry with well broken cloud.

Temperatures were close to normal in most areas although they were a little above in parts of the south.

EXTREMES

Highest Maximum:
12.0 Southampton, Hampshire
Lowest Maximum:
5.1 Glenlivet, Banffshire
Lowest Minimum:
-1.3 Loch Glascarnoch, Ross & Cromarty
Lowest Grass Minimum:
-3.5 Loch Glascarnoch, Ross & Cromarty
Most Rain:
18.9 Fair Isle, Shetland
Most Sun:
5.9 Wittering, Cambridgeshire

Crown Copyright 2000, All Rights Reserved

DAILY CLIMATE DATA

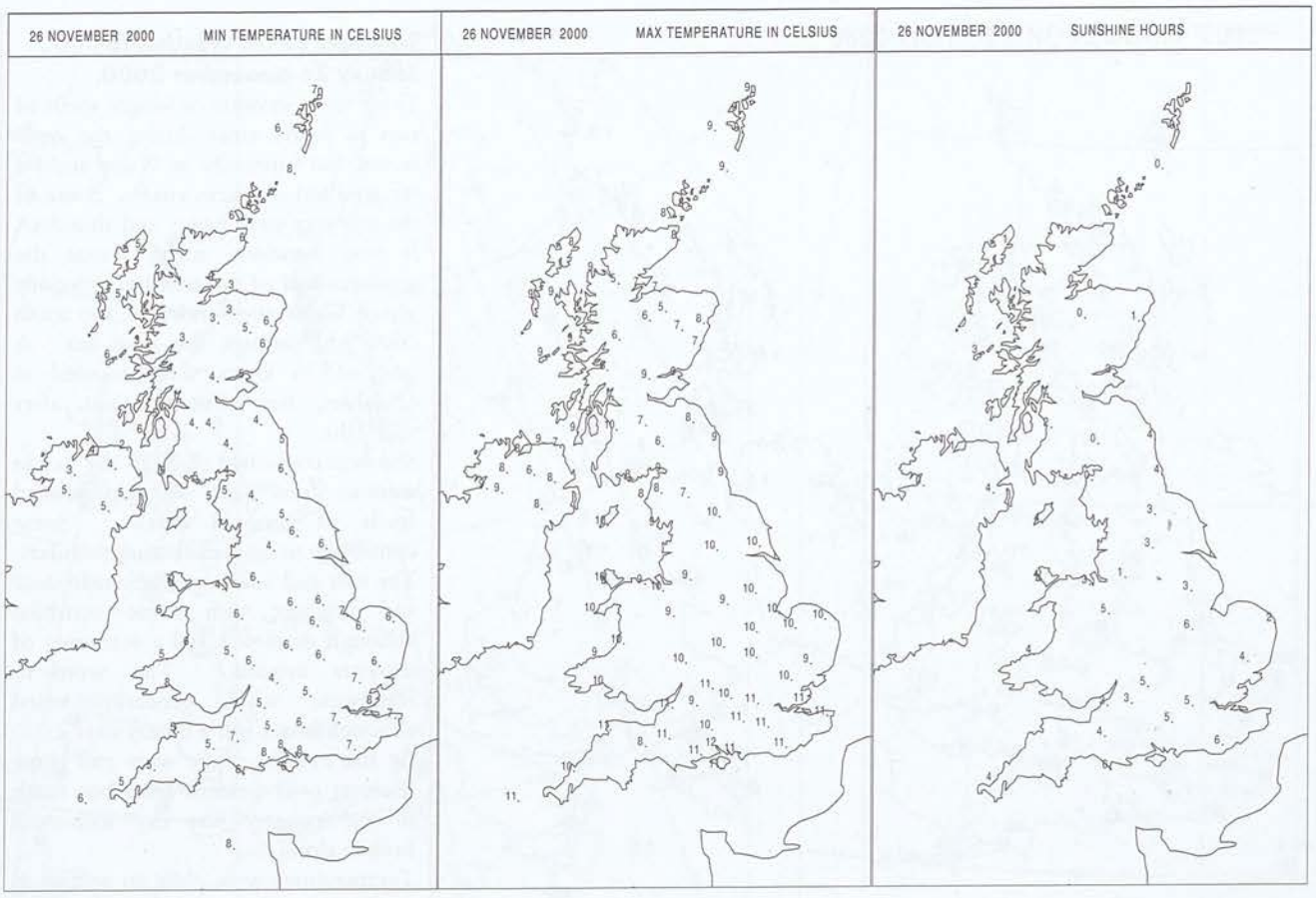

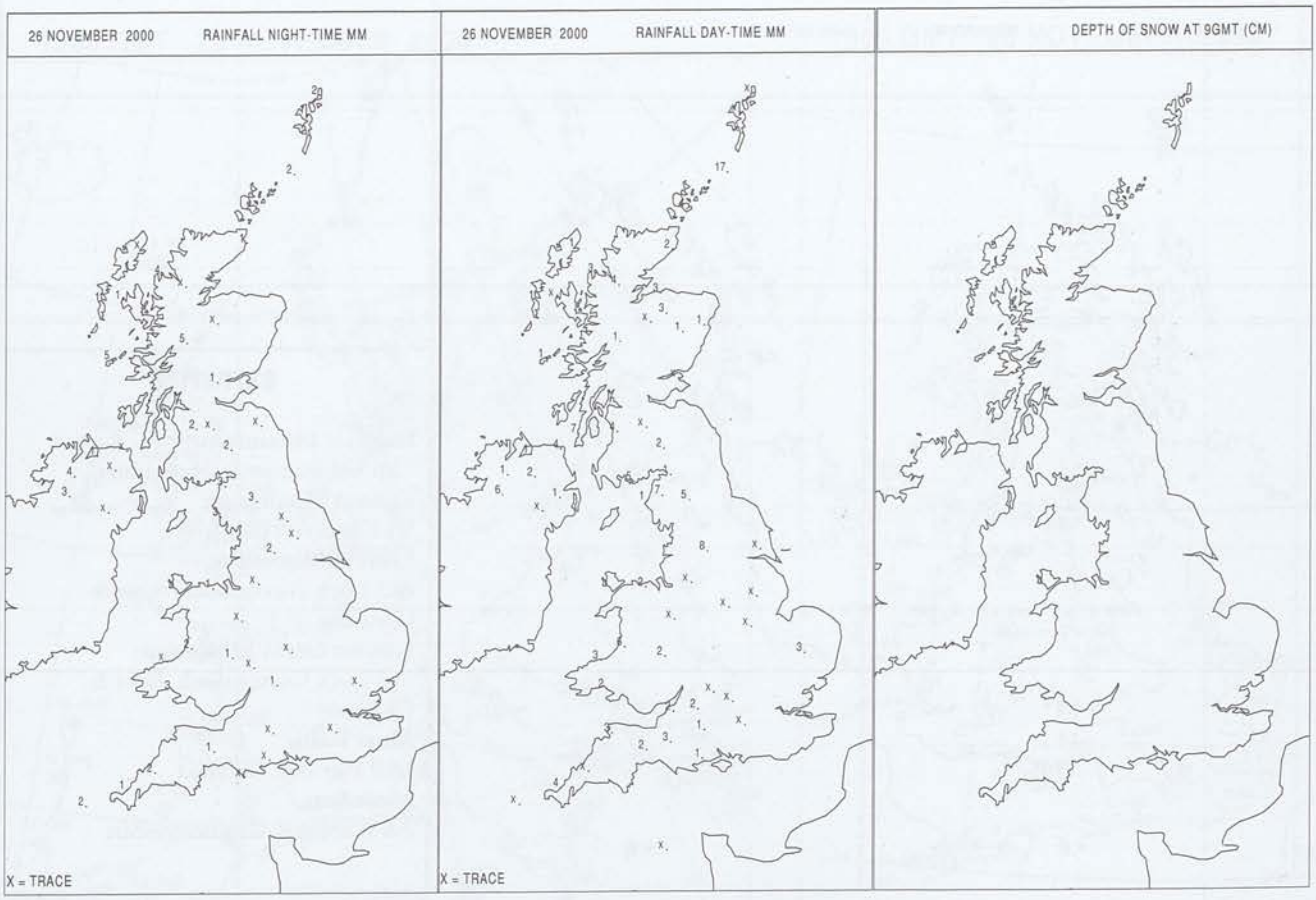

Crown Copyright 2000, All Rights Reserved

DAILY WEATHER SUMMARY

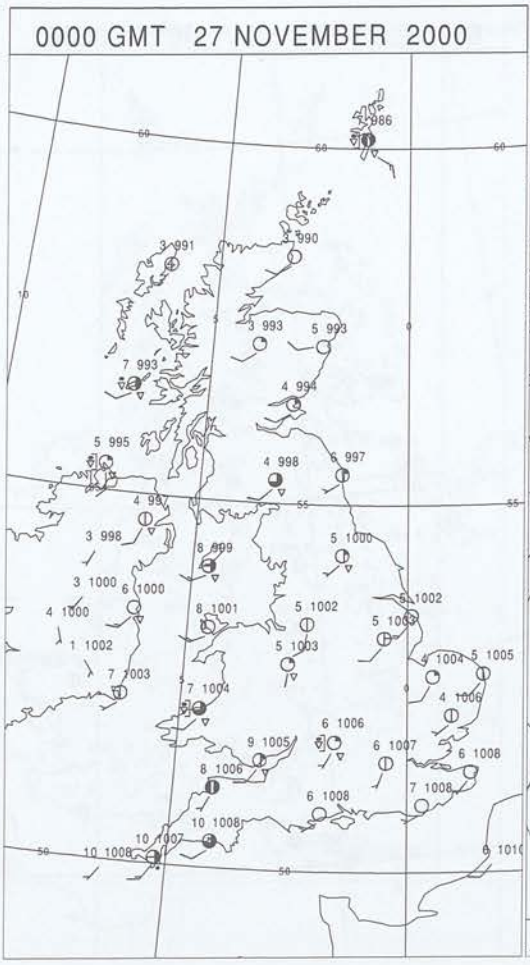

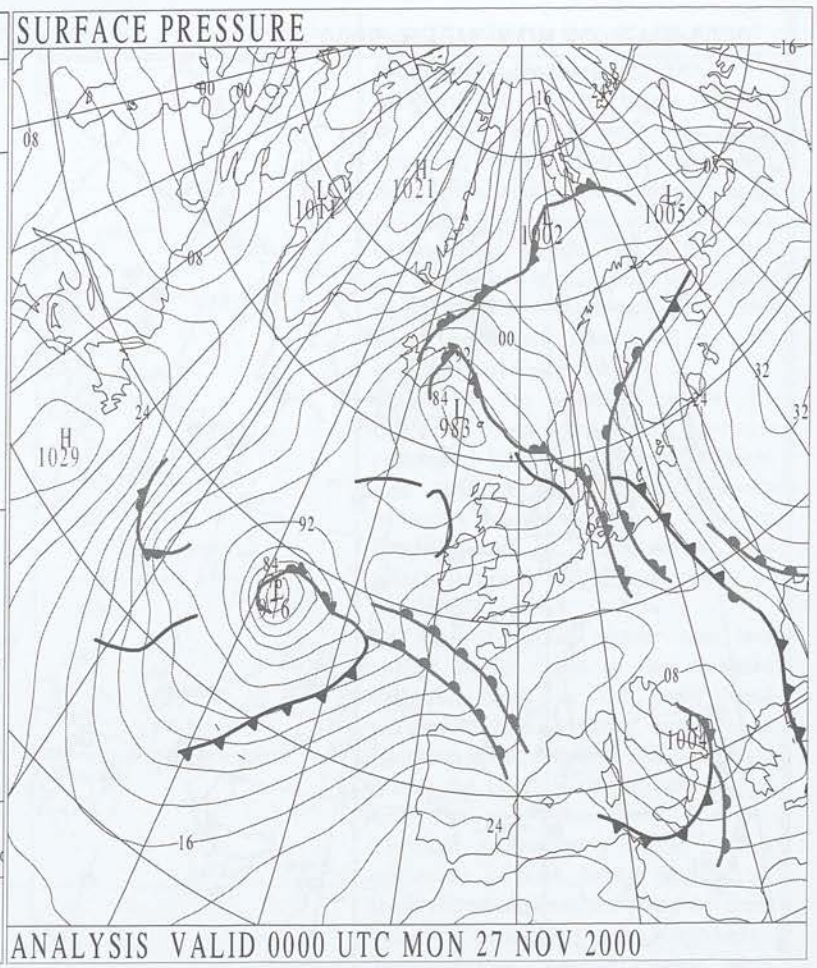

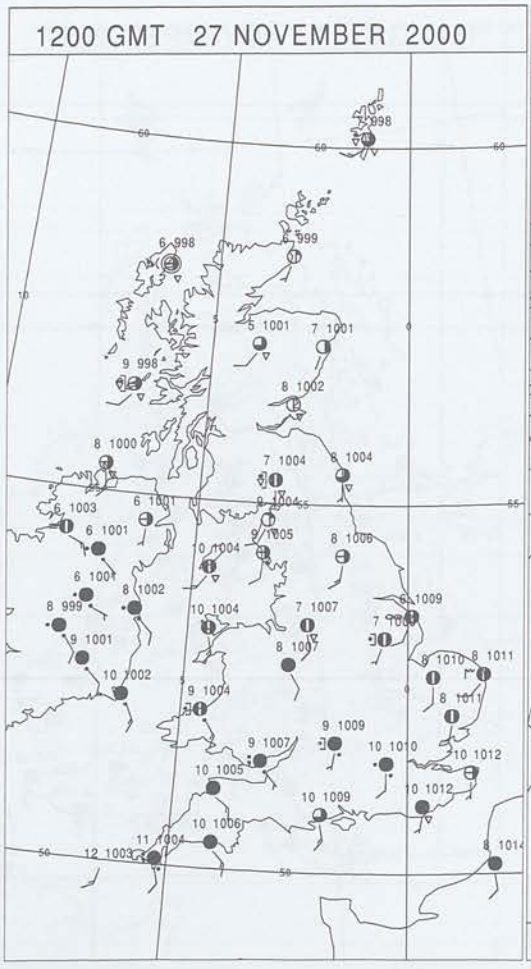



Crown Copyright 2000, All Rights Reserved

SURFACE REPORTS

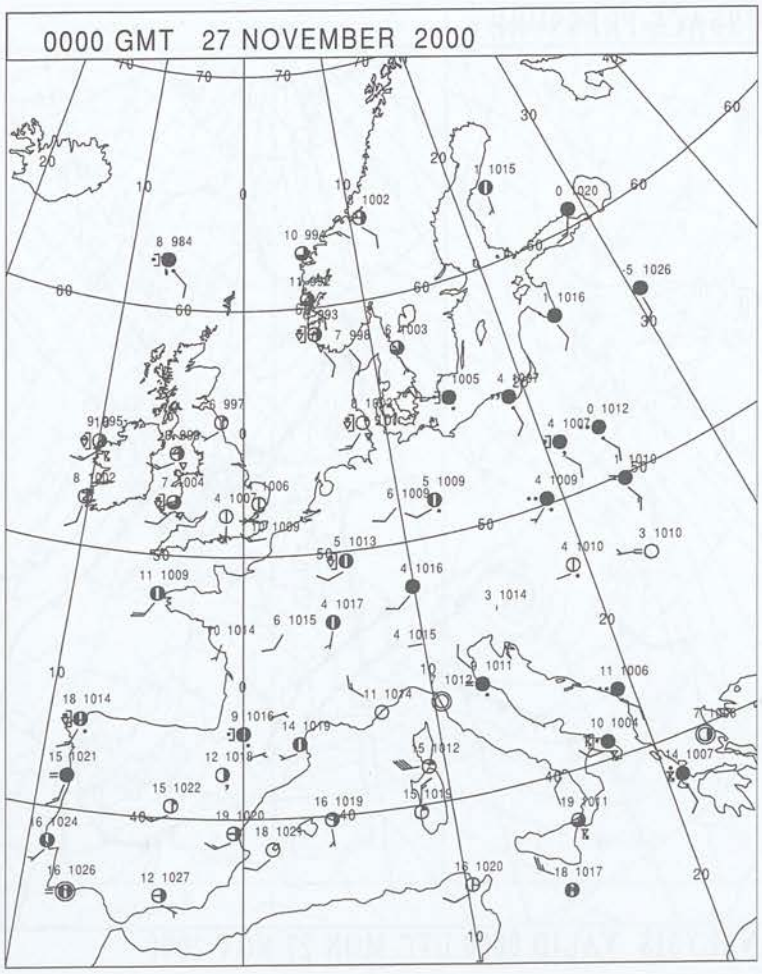

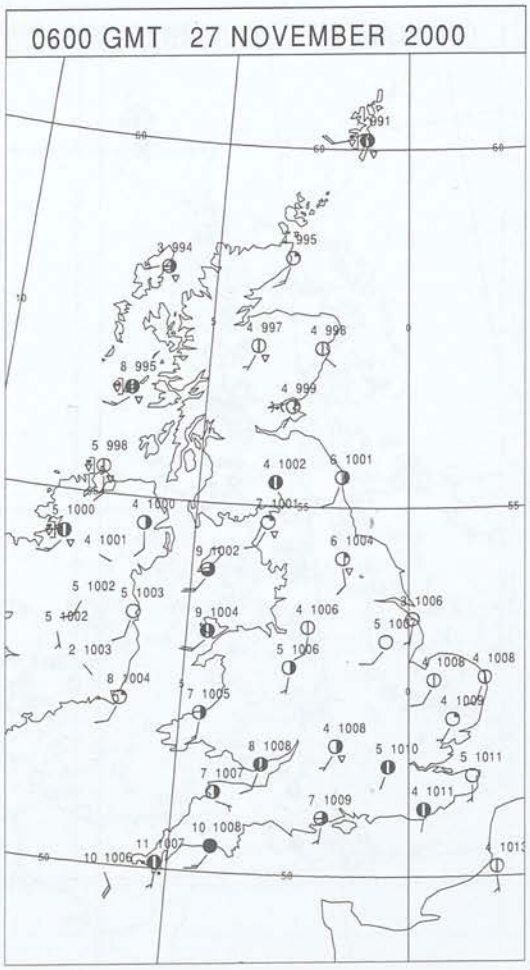

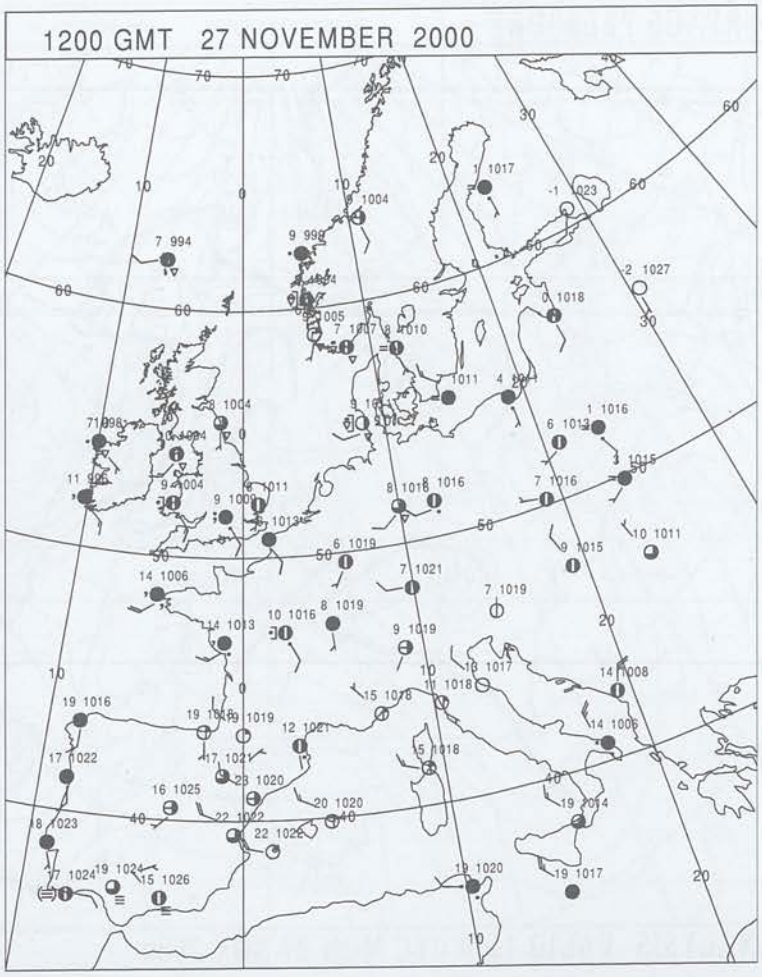

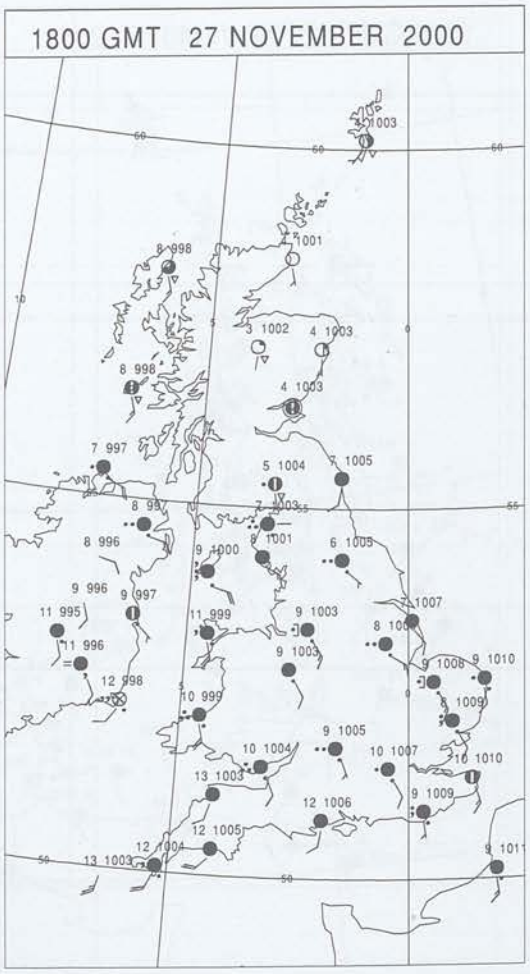

Crown Copyright 2000, All Rights Reserved

SIGNIFICANT WEATHER

Summary of UK Weather for Monday 27 November 2000.

Most of the country began Monday dry with clear spells, there were, however, scattered light showers in the far North and again feeding across from western coasts into southern central areas. By the end of the night the clear spells in the south were being supplanted by cloud and there was some persistent rain into the far southwest of Cornwall.

Much of the country had a dry morning, but scattered showers continued in some northern districts. The rain in the southwest slowly extended into central Southern England and by late morning was affecting South Wales and parts of Southeast England.

By mid afternoon patchy rain had spread as far north as the southern Pennines with at the same time persistent rain moving into many southern areas. Showers still continued across the north with the odd one of hail.

Through the evening some heavier outbreaks of rain began feeding up from the southwest, followed by drier but misty conditions in the southwest.

Temperatures ranged from near average or just above average in the north to rather above normal or mild in southern areas.

EXTREMES

Highest Maximum:
15.0 Chivenor, Devon
Lowest Maximum:
5.3 Loch Glascarnoch, Ross & Cromarty
Lowest Minimum:
-1.9 Aboyne, Aberdeenshire
-1.9 Redhill, Surrey
Lowest Grass Minimum:
-6.1 Aboyne, Aberdeenshire
Most Rain:
18.2 Pembrey Sands, Dyfed
Most Sun:
6.0 Kirkwall, Orkney

Crown Copyright 2000, All Rights Reserved

Monday 27 November 2000

DAILY CLIMATE DATA

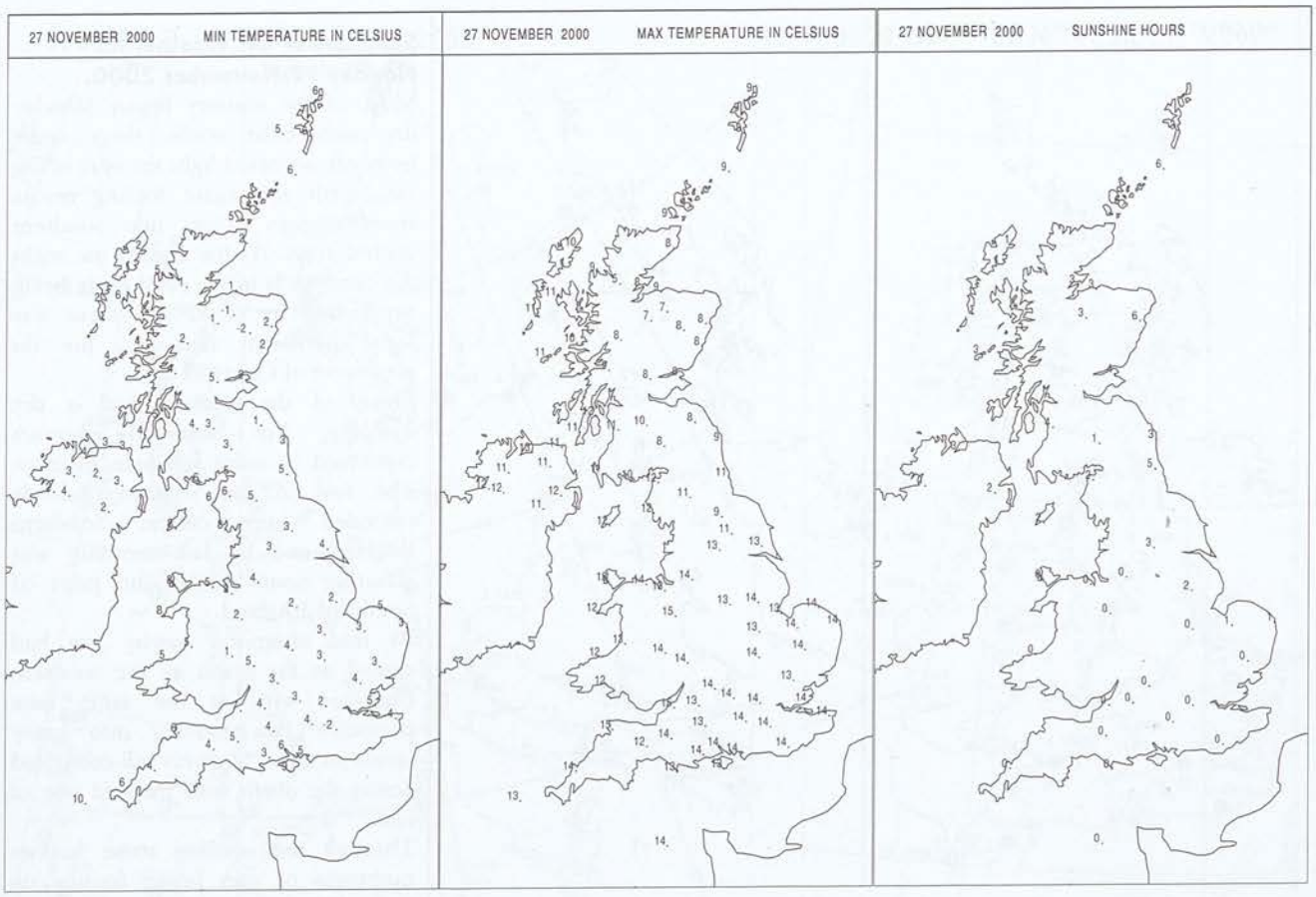

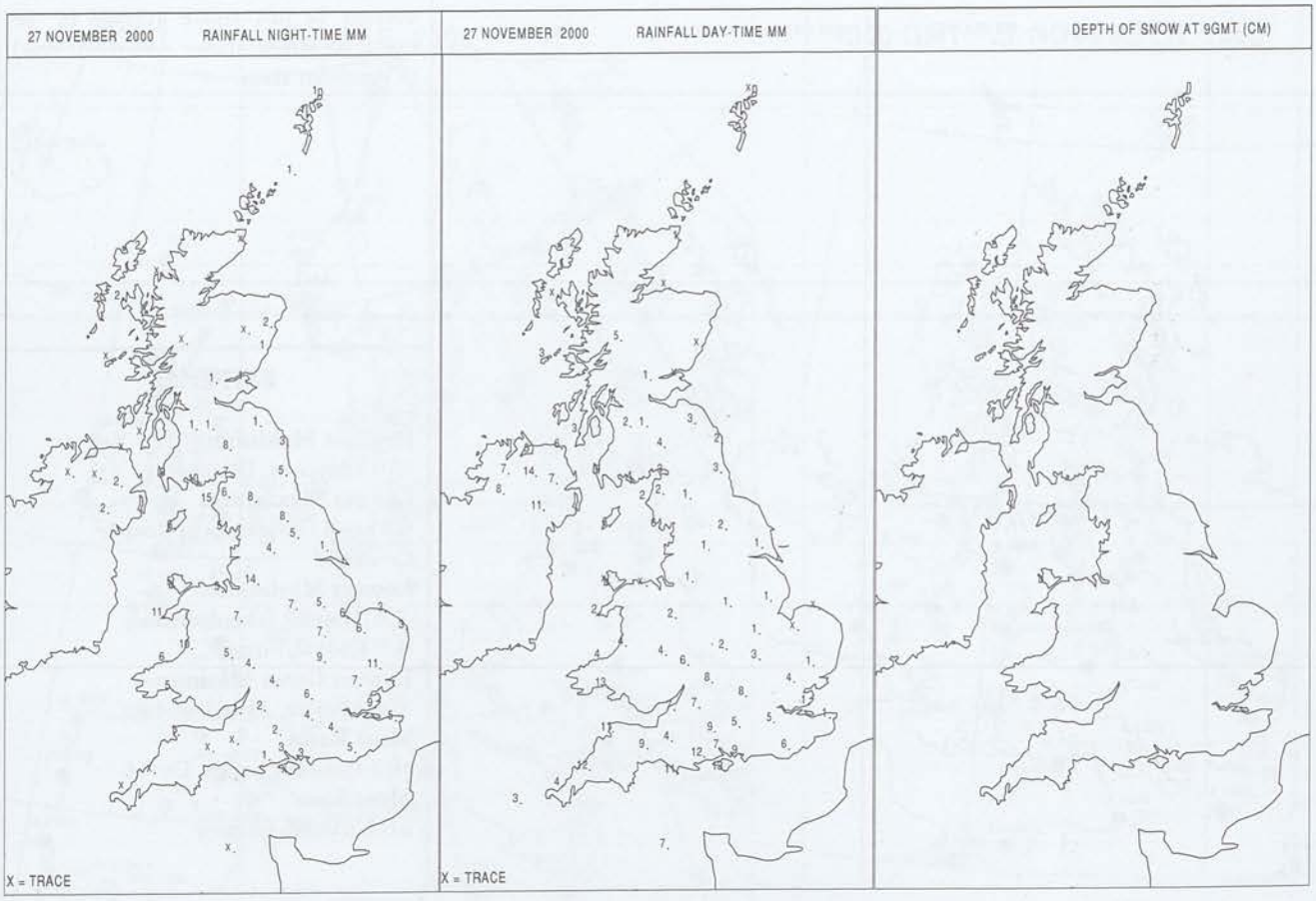

Crown Copyright 2000, All Rights Reserved

DAILY WEATHER SUMMARY

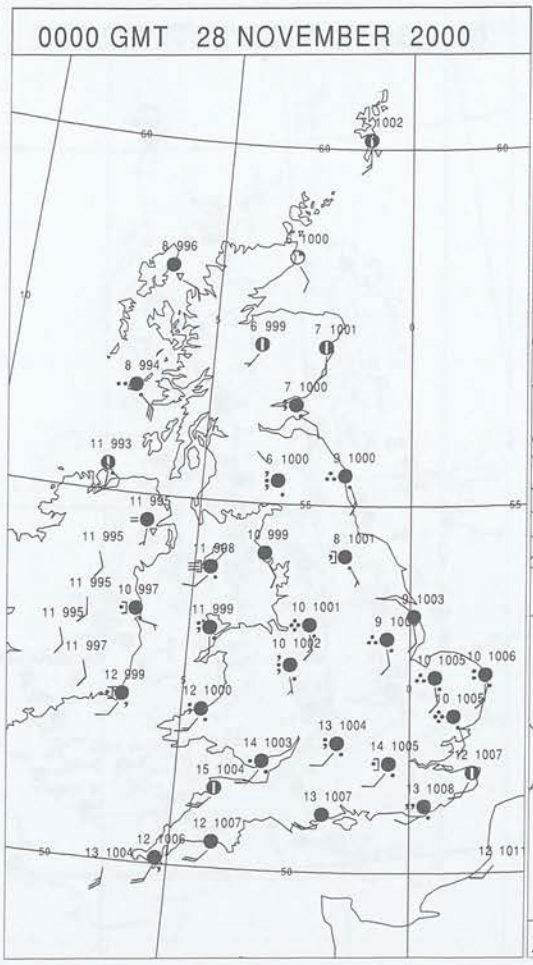

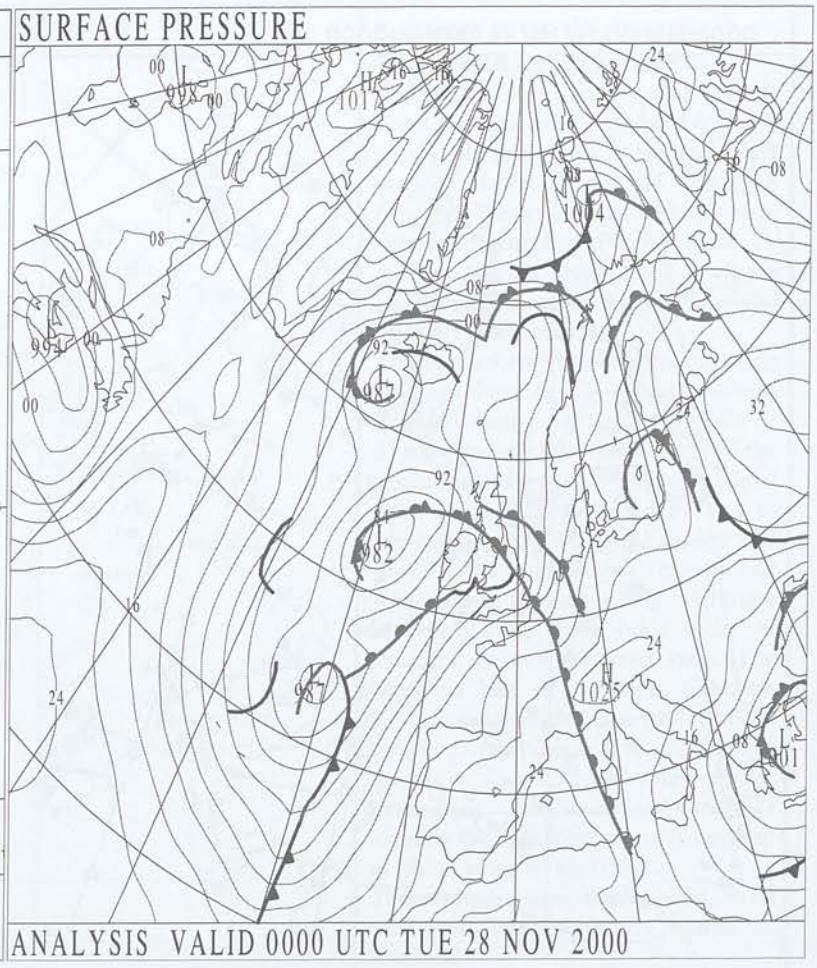

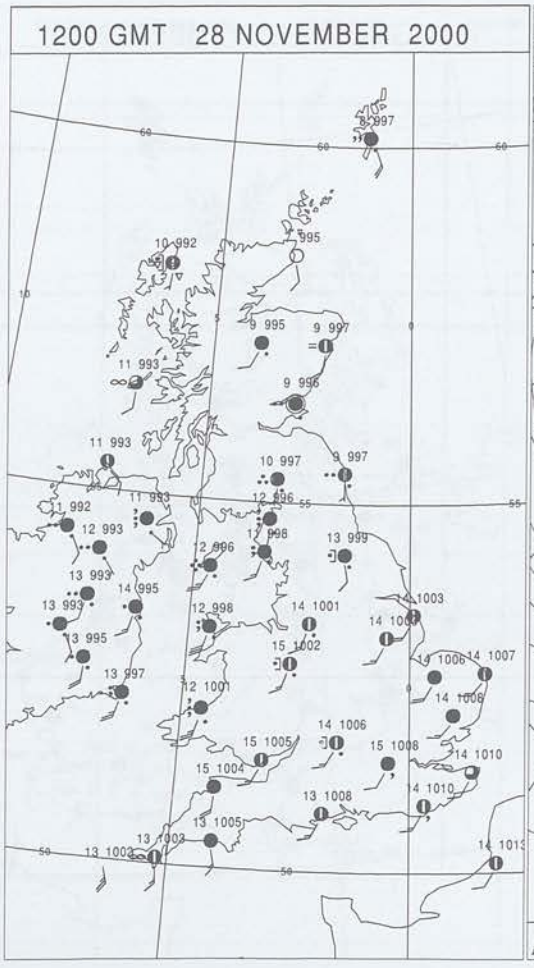

Crown Copyright 2000, All Rights Reserved

SURFACE REPORTS

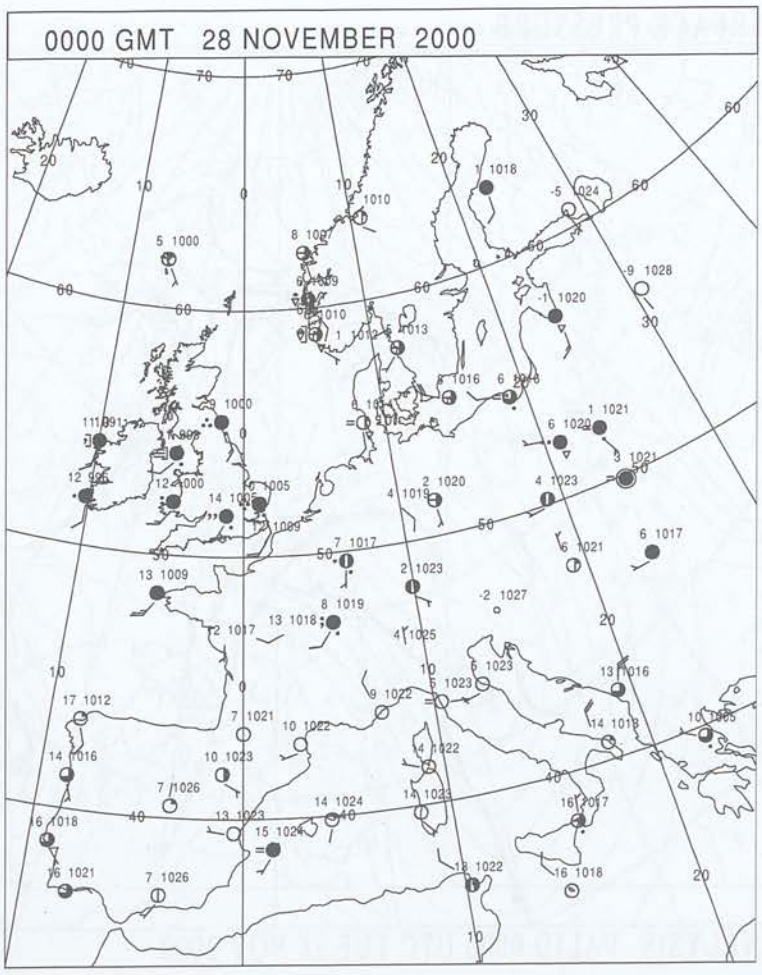

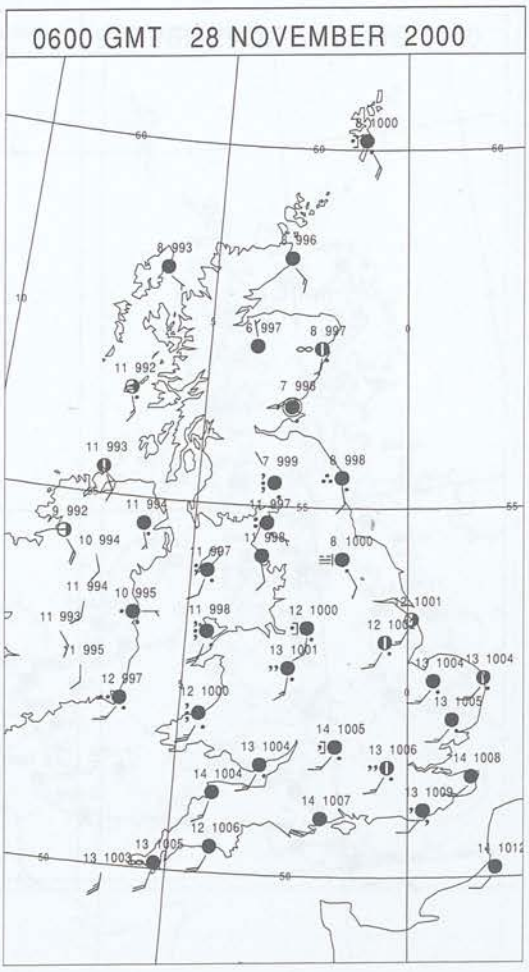

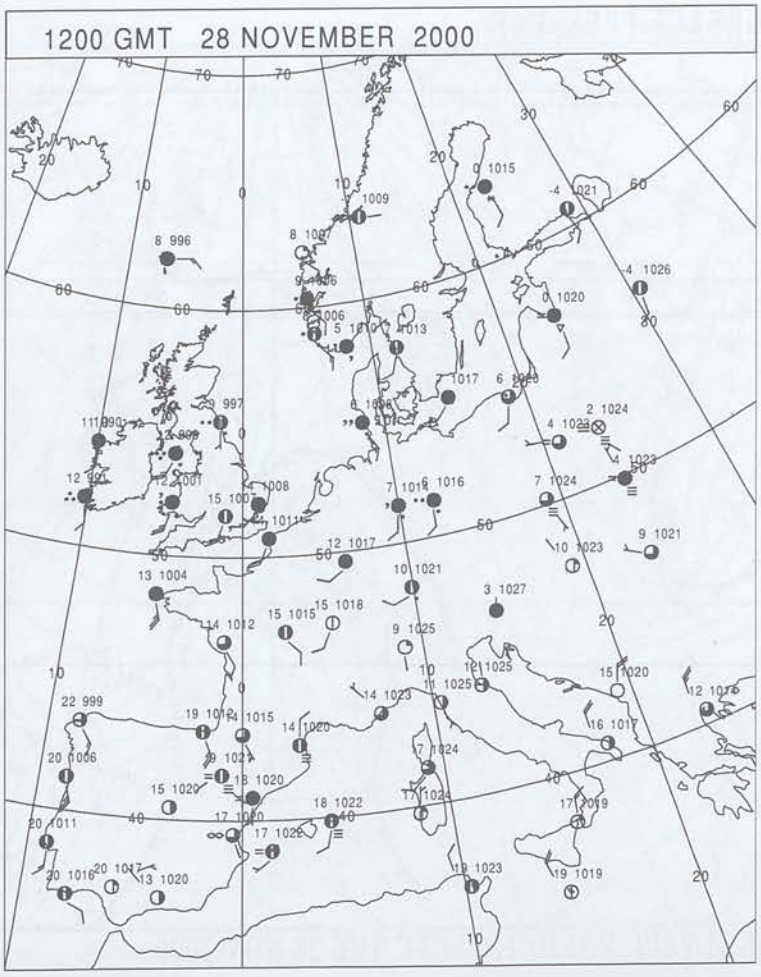

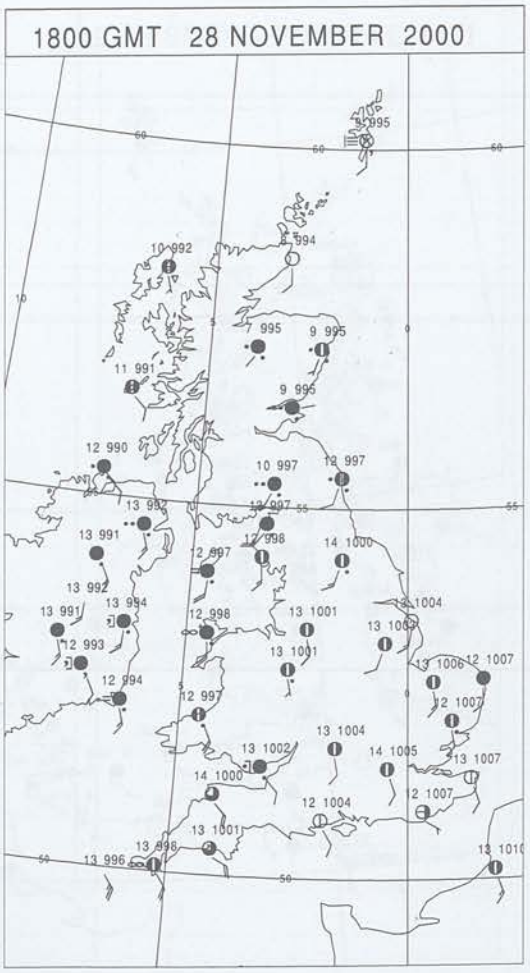

Crown Copyright 2000, All Rights Reserved

SIGNIFICANT WEATHER

Summary of UK Weather for Tuesday 28 November 2000.

The early hours saw generally cloudy skies save for the Northern Isles with pulses of heavy rain spreading north across central parts of northern England. Western coasts and hills were very misty with fog in some places. By the end of the night many southern areas were becoming dry, although still overcast in the main.

The area of rain became slow moving over southern Scotland and northern England during the day giving falls of 25 to 45mm typically by the end of the afternoon, although it slowly edged clear of northern England by mid to late afternoon.. Southern England and Wales were still mostly cloudy but some breaks allowed a little brightness at times, even some brief spells of sunshine in well sheltered areas. The northern half of Scotland, although having some patchy rain tended to be mostly dry and bright at times.

It was a blustery day in many places, particularly the west and towards evening the winds began to strengthen in places close to the Irish Sea.

Temperatures were mainly mild, even very mild, but only above normal in Scotland.

EXTREMES

Highest Maximum:
15.7 Linton On Ouse, North Yorkshire

Lowest Maximum:
9.6 Lerwick, Shetland

Lowest Minimum:
-1.7 Tain Range, Ross & Cromarty

Lowest Grass Minimum:
-4.5 Kinloss, Moray (In Grampian R

Most Rain:
23.6 Keswick, Cumbria

Most Sun:
3.6 Prestwick, Ayrshire

Crown Copyright 2000, All Rights Reserved

Tuesday 28 November 2000

DAILY CLIMATE DATA

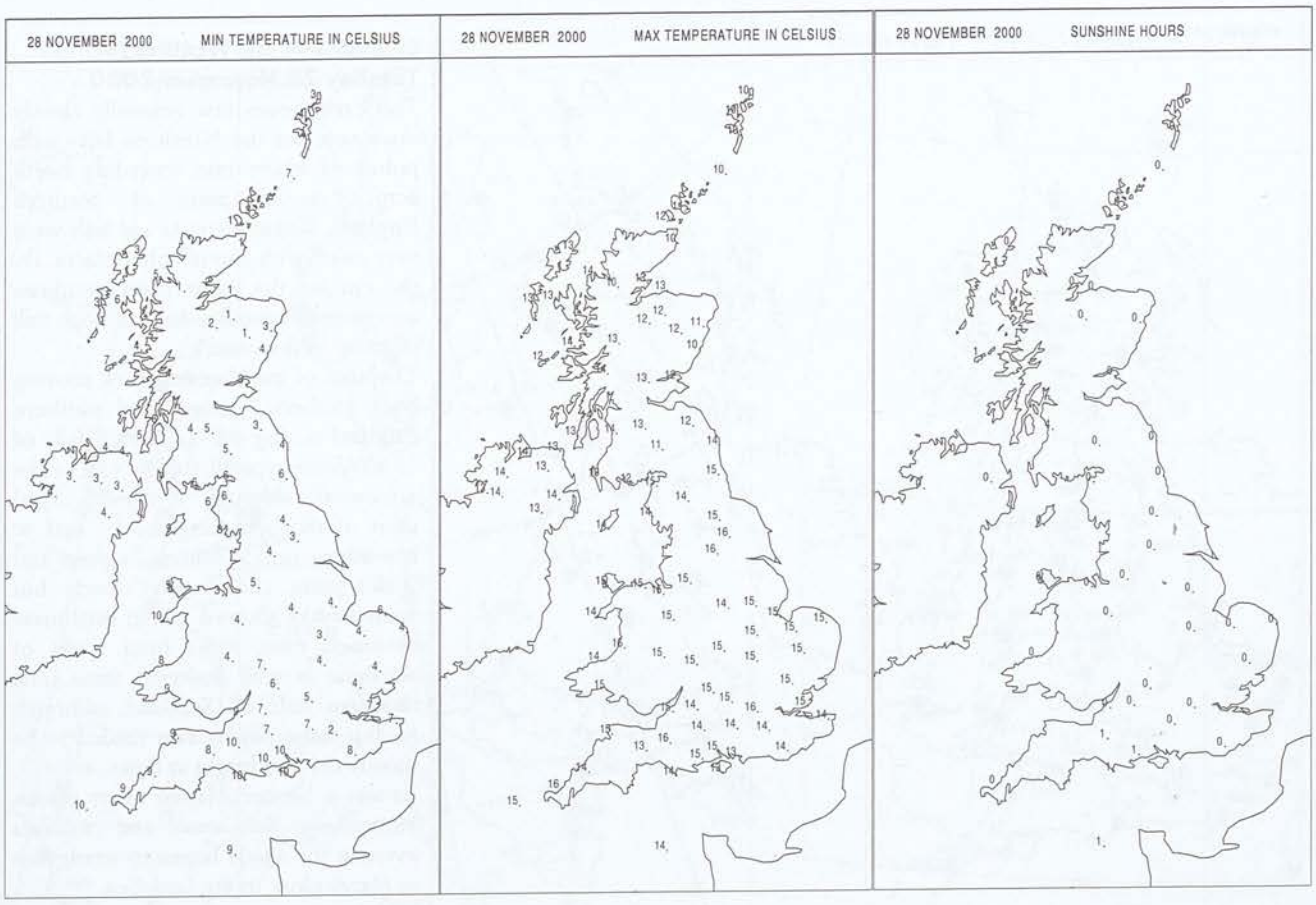

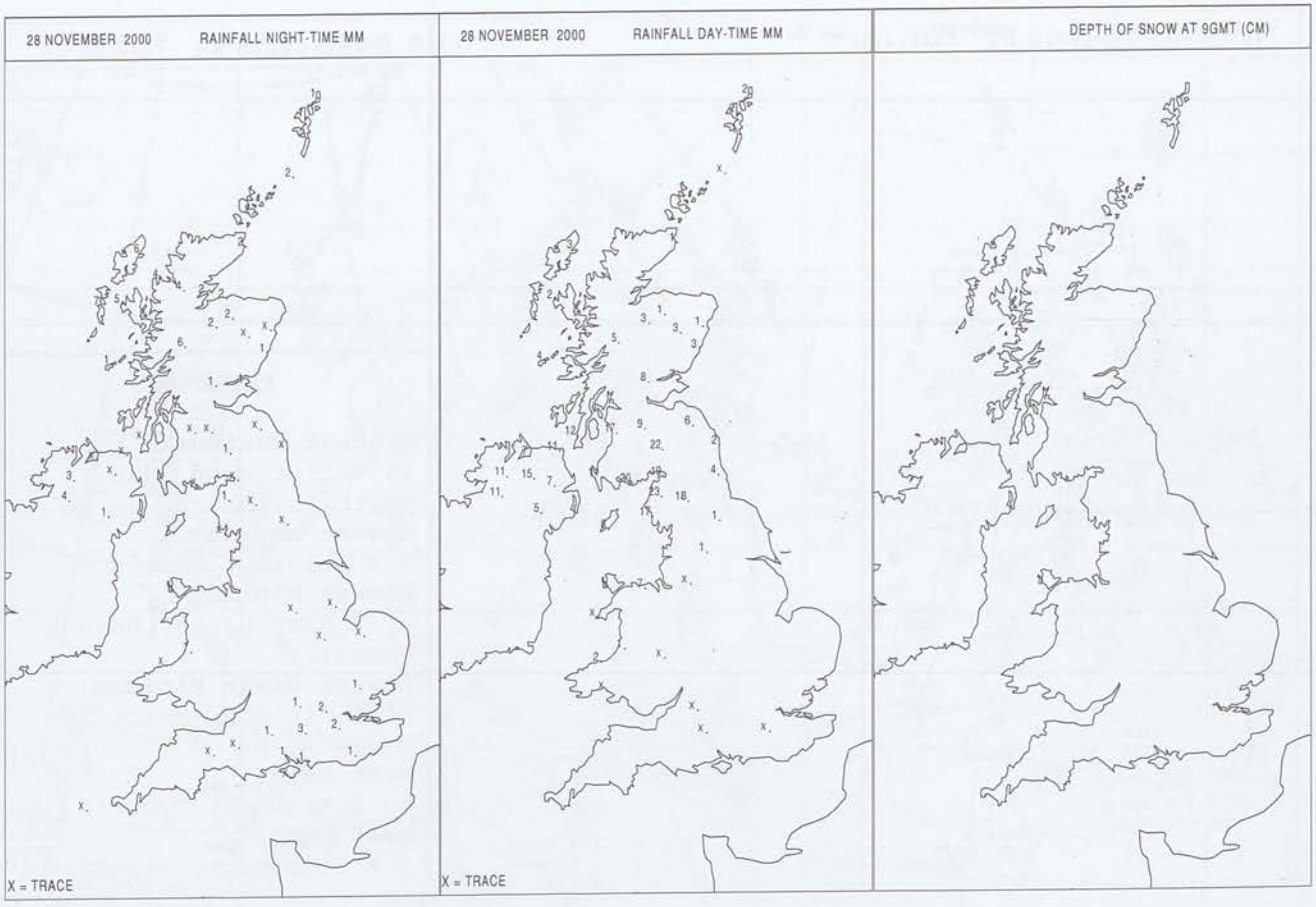

Crown Copyright 2000, All Rights Reserved

DAILY WEATHER SUMMARY

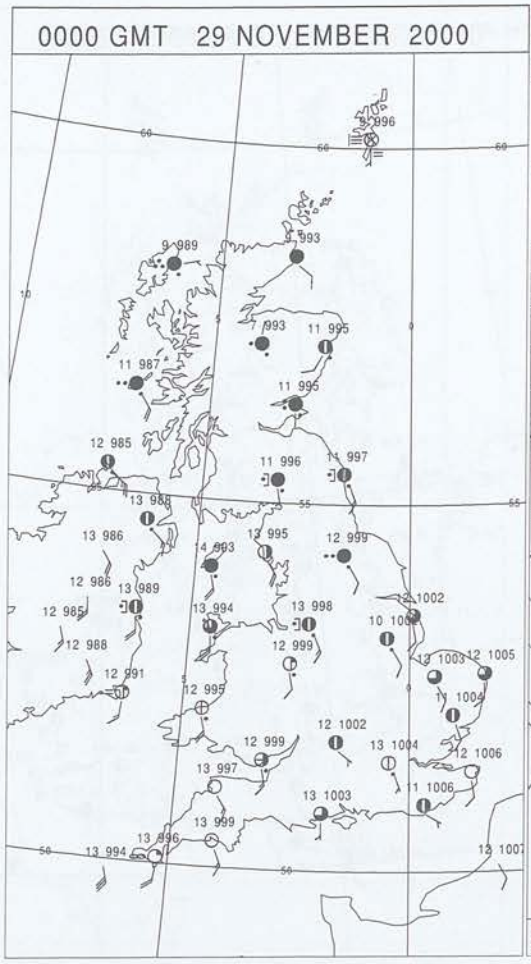

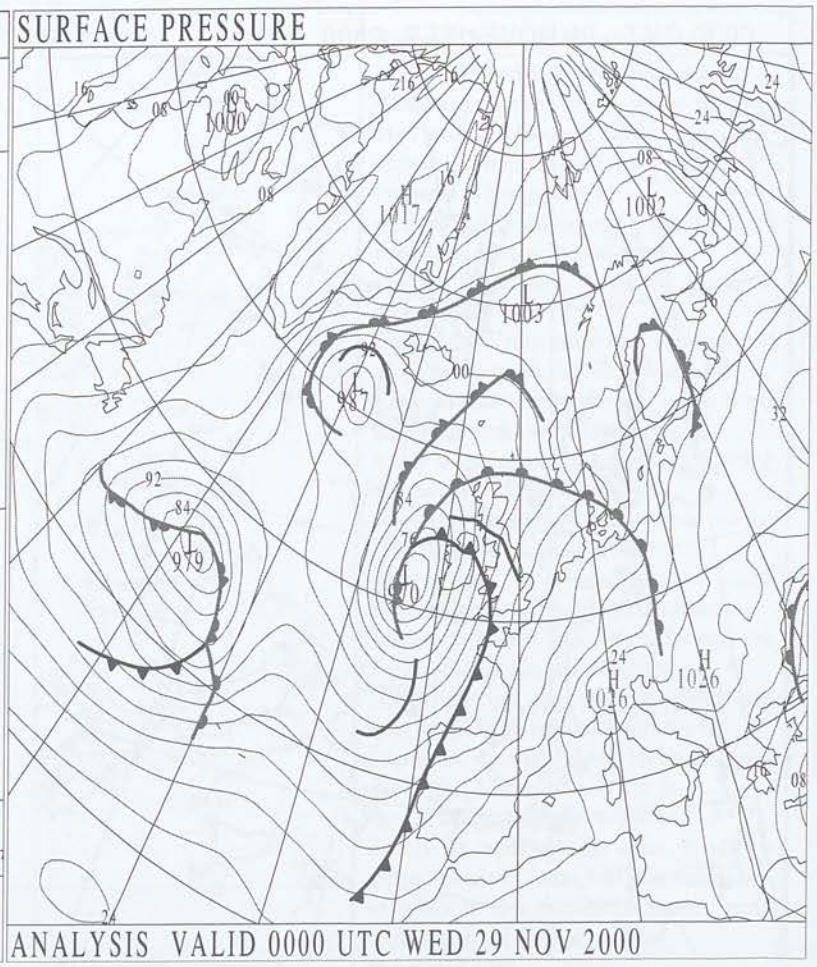

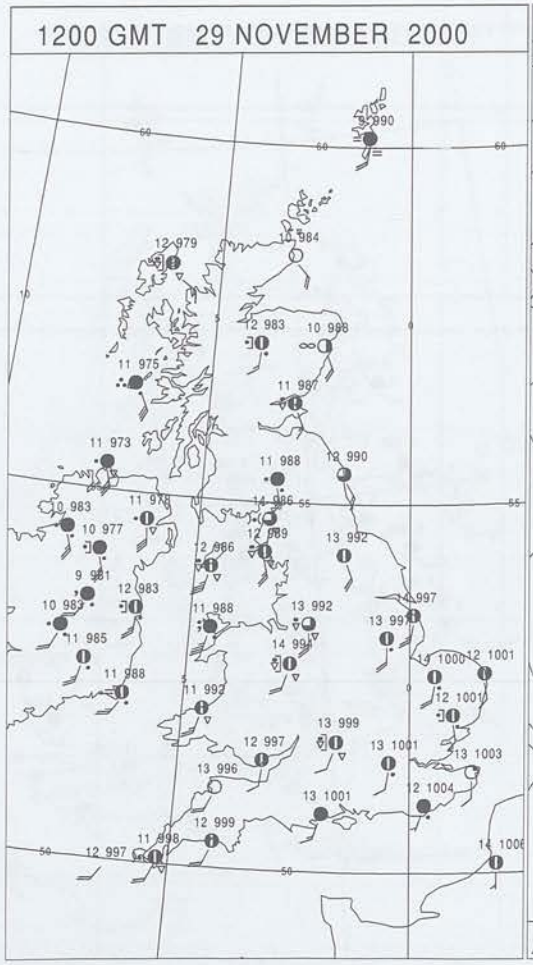

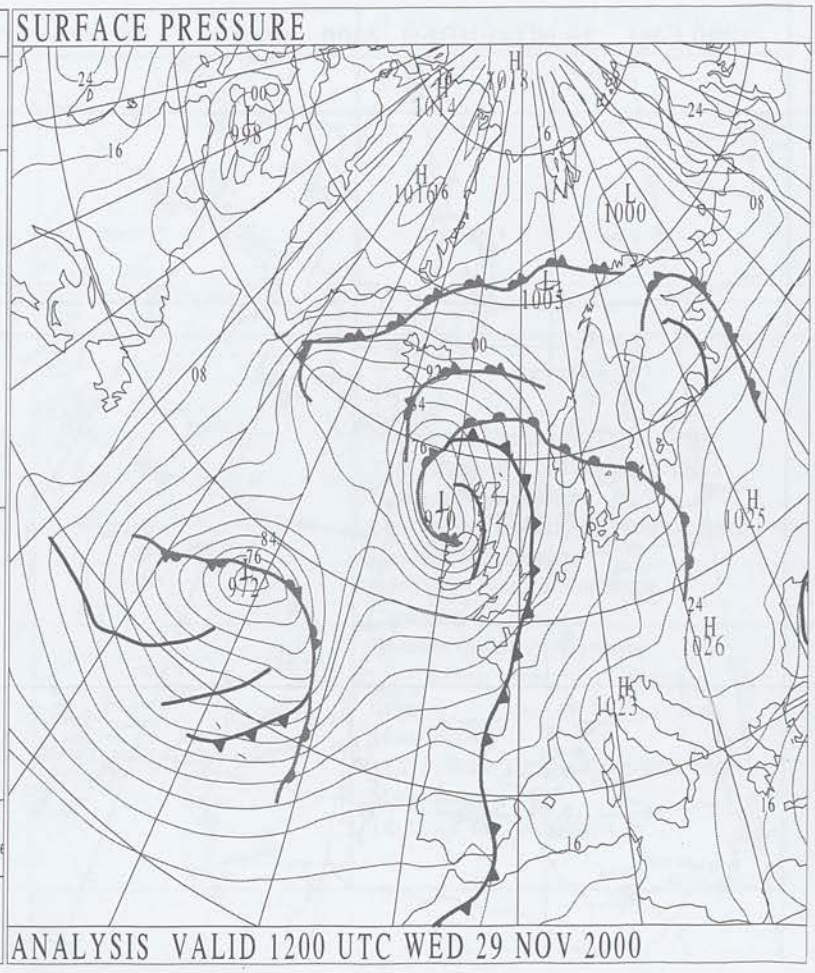

Crown Copyright 2000, All Rights Reserved

SURFACE REPORTS

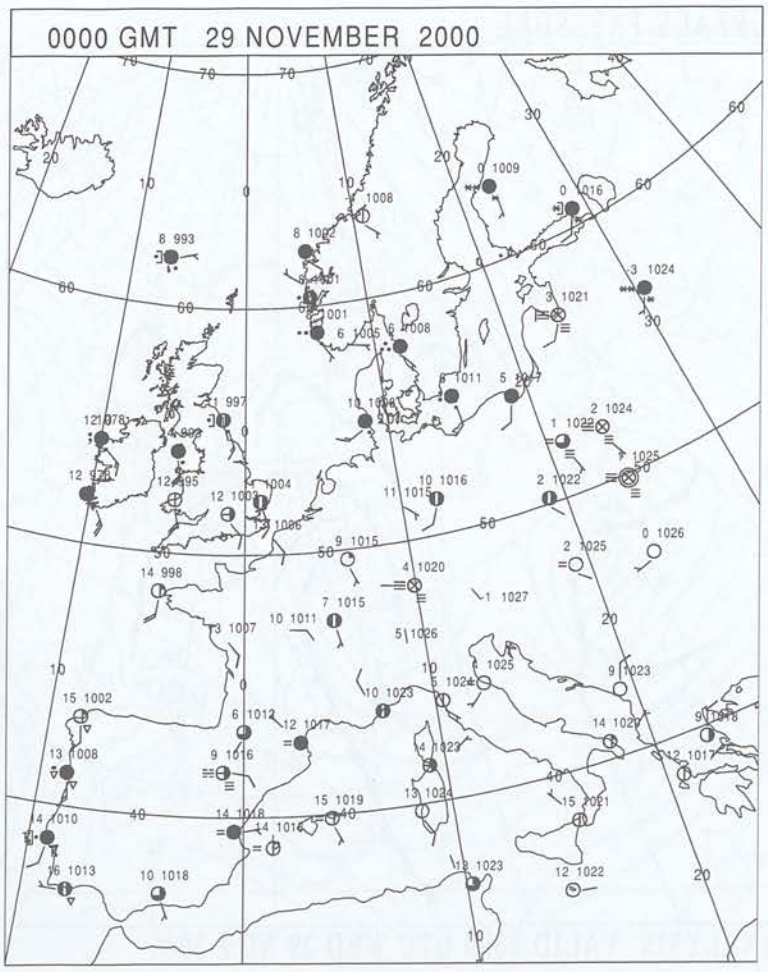

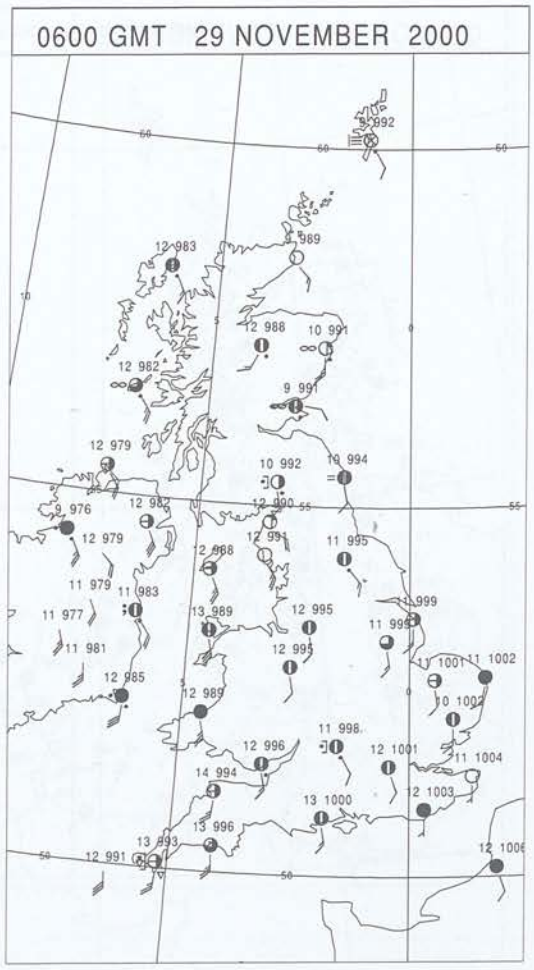

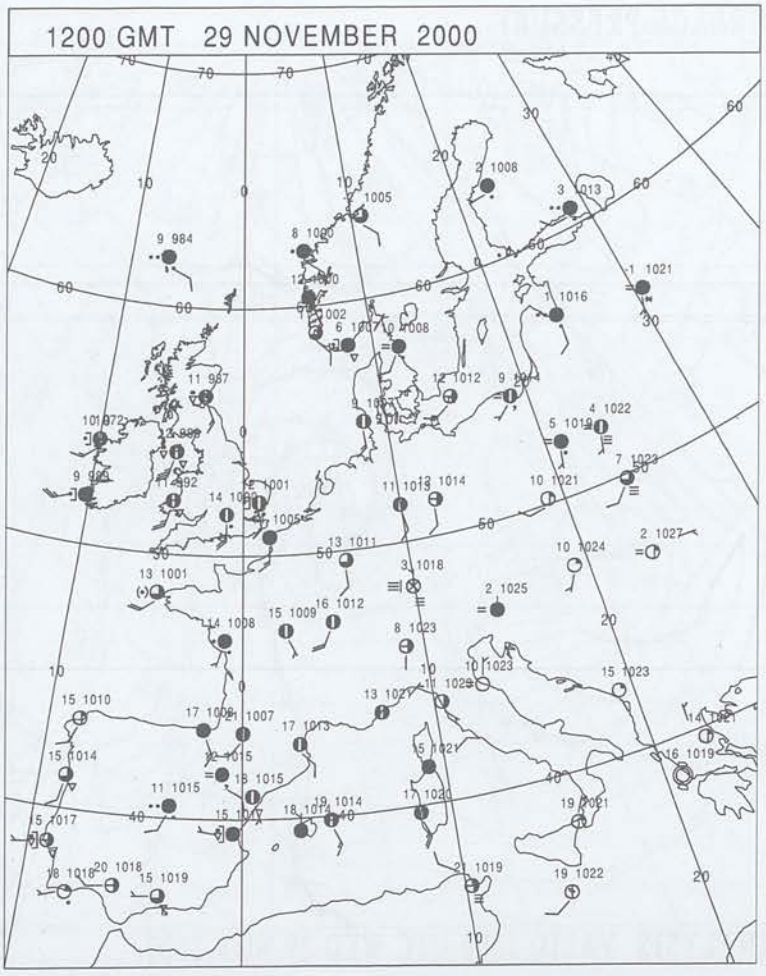

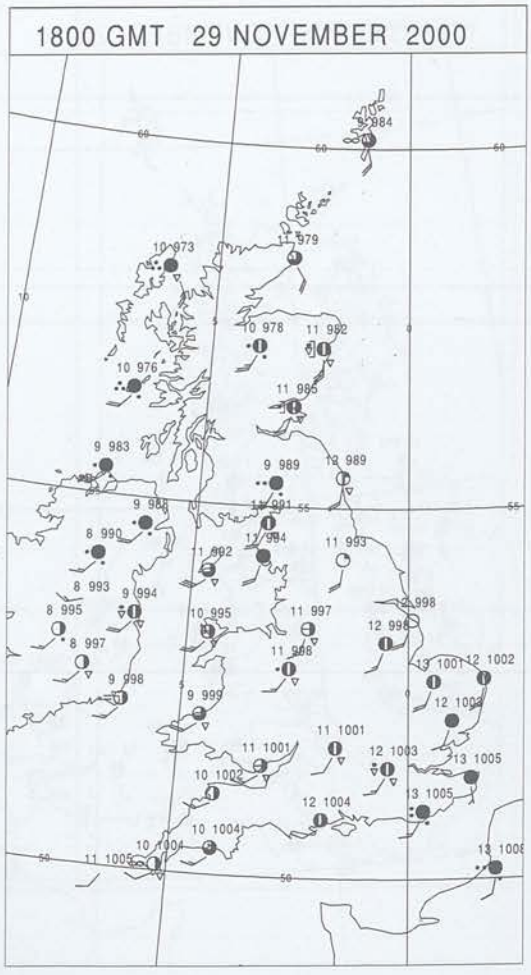

Crown Copyright 2000, All Rights Reserved

SIGNIFICANT WEATHER

Summary of UK Weather for Wednesday 29 November 2000.

The early hours were cloudy in most area with the thickest cloud across Scotland where some heavy rain lingered. This gradually cleared north with many parts dry for a time before rain spread into central southern England towards morning.

During the morning this rain moved northeast across the Southeast and East Anglia whilst, at the same time, heavy showers started to affect many western coastal districts. During the day showers became well scattered in many eastern areas whilst they merged to bring some heavy rain at times across some western parts of Scotland. Further scattered heavy showers affected the far southeast for a time in the late afternoon and early evening and rain lingered in a band from the Pennines to the Outer Hebrides into the night. 37mm of rain fell in the 24 hours to 9pm on Skye.

South or southwinds were fresh to strong in many areas but gale force at times in the exposed western areas with a gust of 61kt at midday at Capel Curig.

It was generally very mild with a few locations exceptionally mild.

EXTREMES

Highest Maximum:
15.3 Leeds W.C., West Yorkshire
Lowest Maximum:
9.6 Lough Fea W.Wks, Londonderry
Lowest Minimum:
1.1 Loch Glascarnoch, Ross & Cromarty
Lowest Grass Minimum:
1.5 Kinloss, Moray (In Grampian Region)
Most Rain:
32.2 Tulloch Bridge, Inverness-Shire
Most Sun:
3.6 Moel-Y-Crio, Clwyd

Crown Copyright 2000, All Rights Reserved

Wednesday 29 November 2000

DAILY CLIMATE DATA

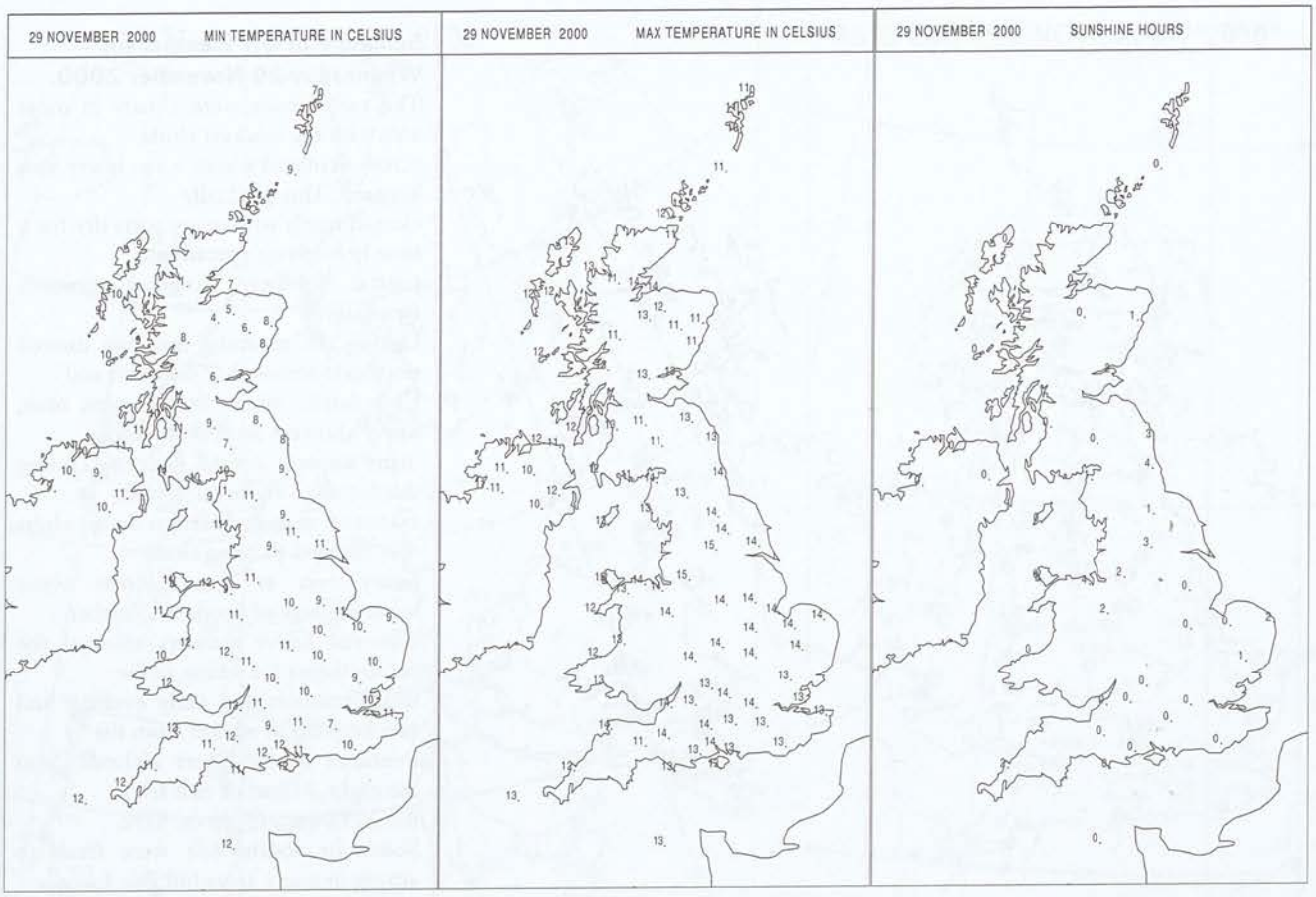

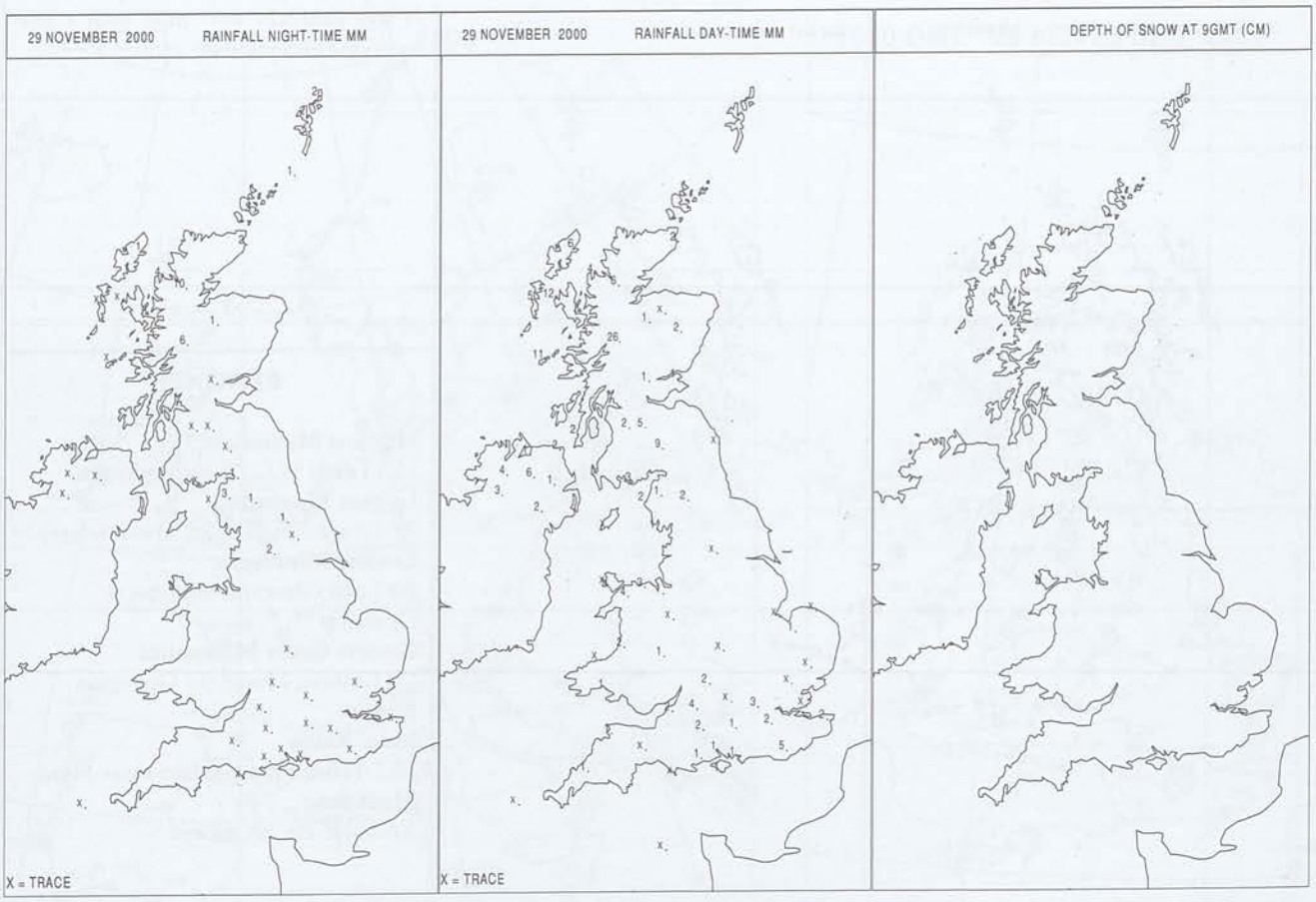

Crown Copyright 2000, All Rights Reserved

DAILY WEATHER SUMMARY

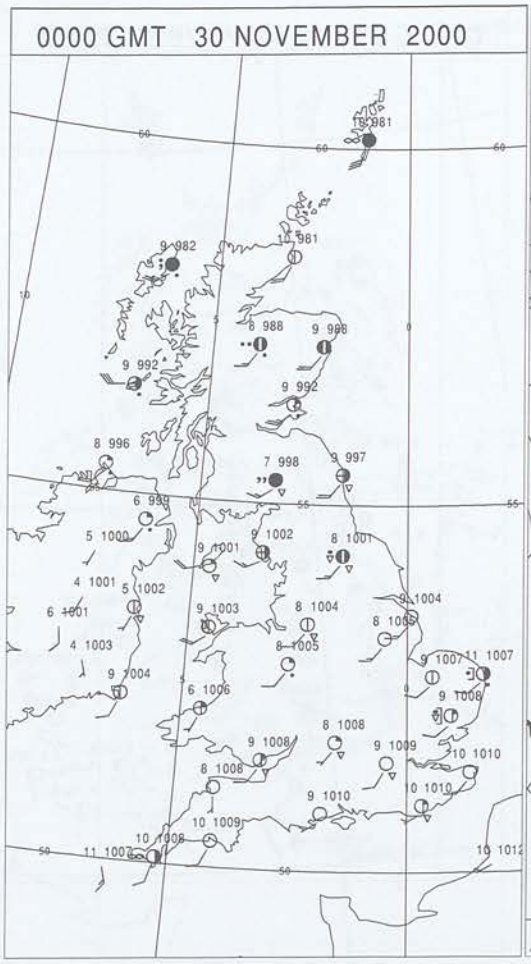

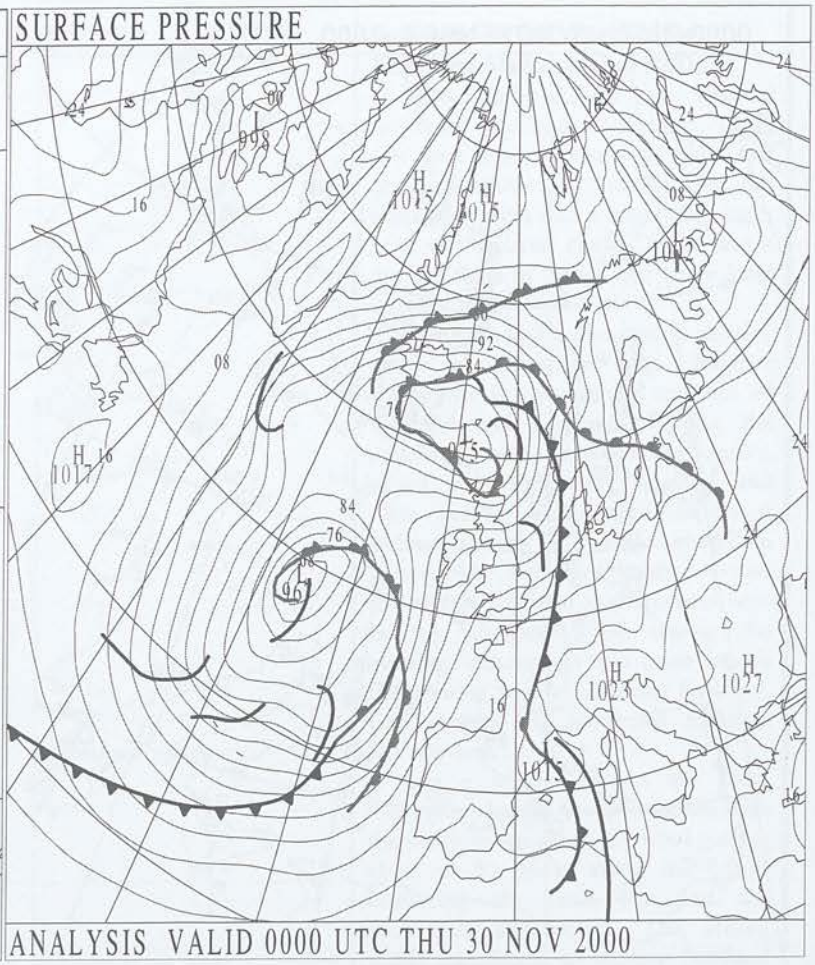

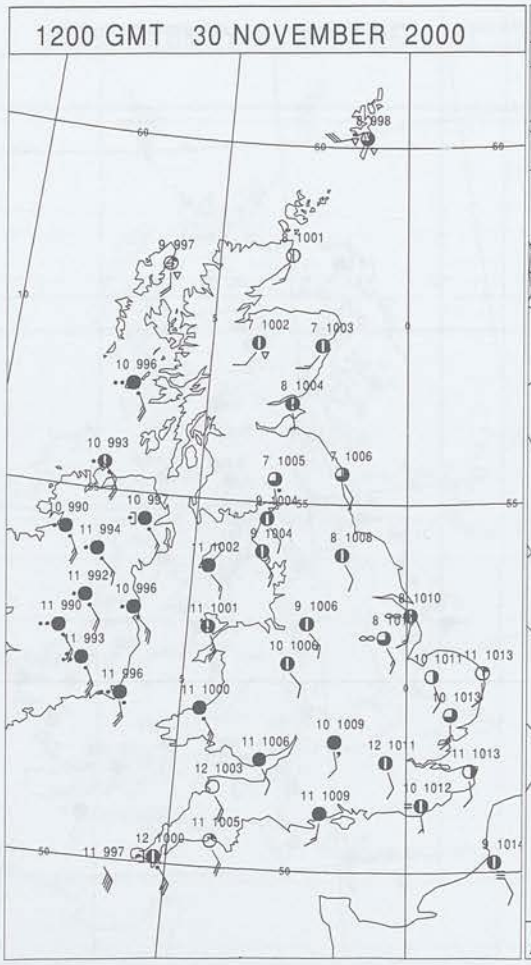

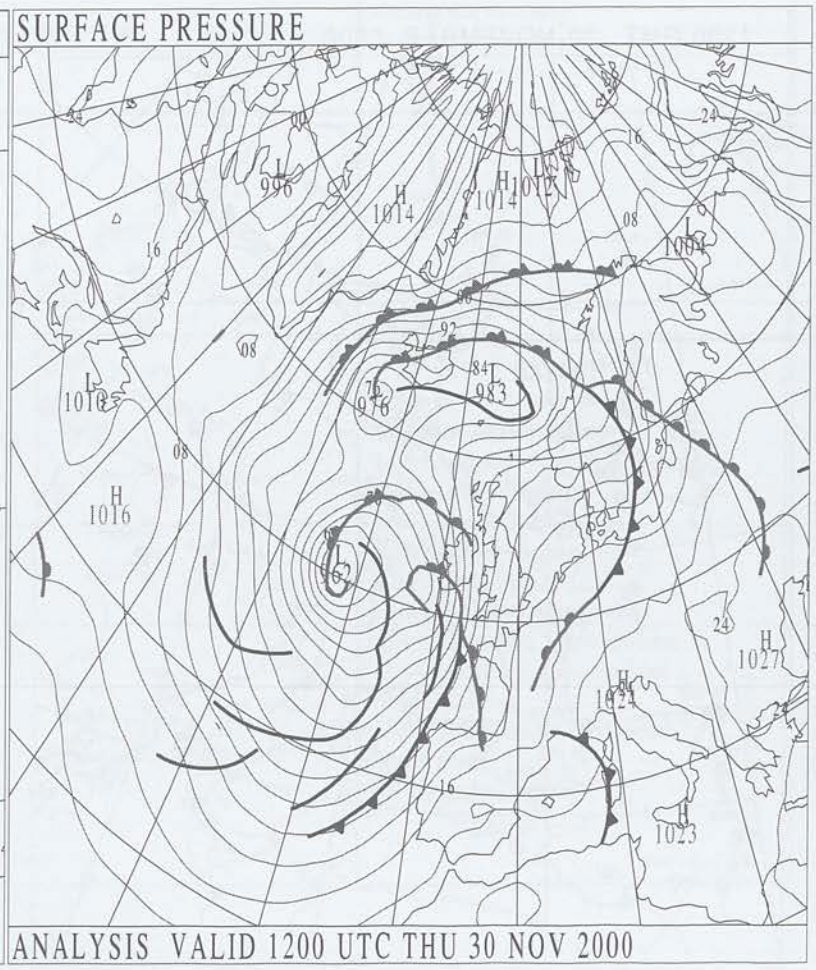

Crown Copyright 2000, All Rights Reserved

SURFACE REPORTS

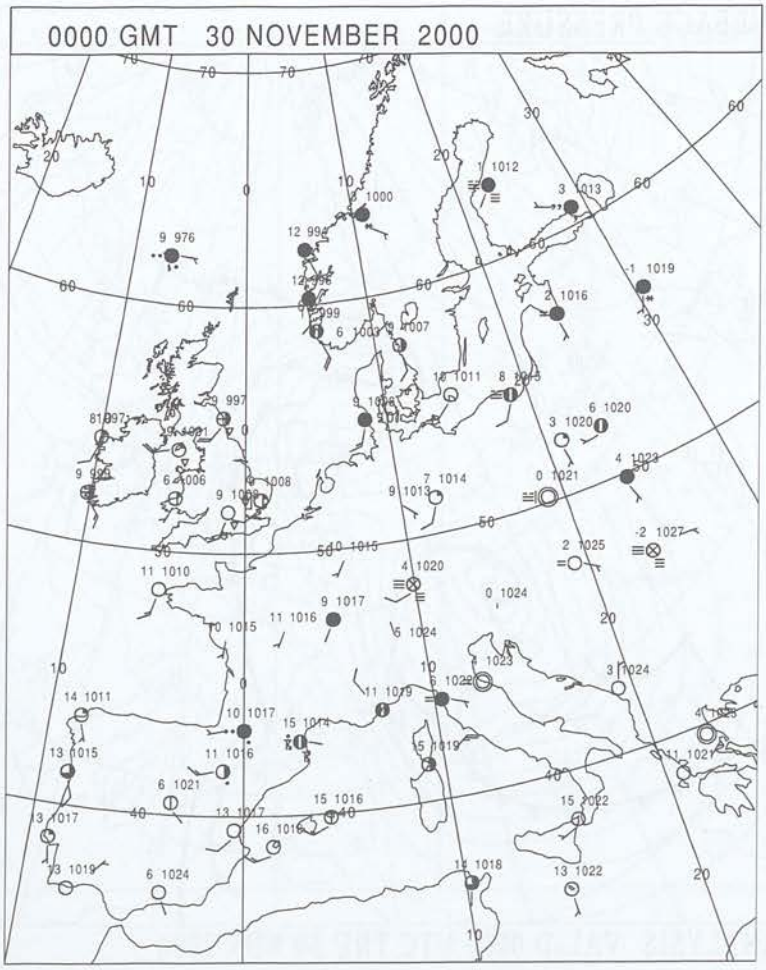

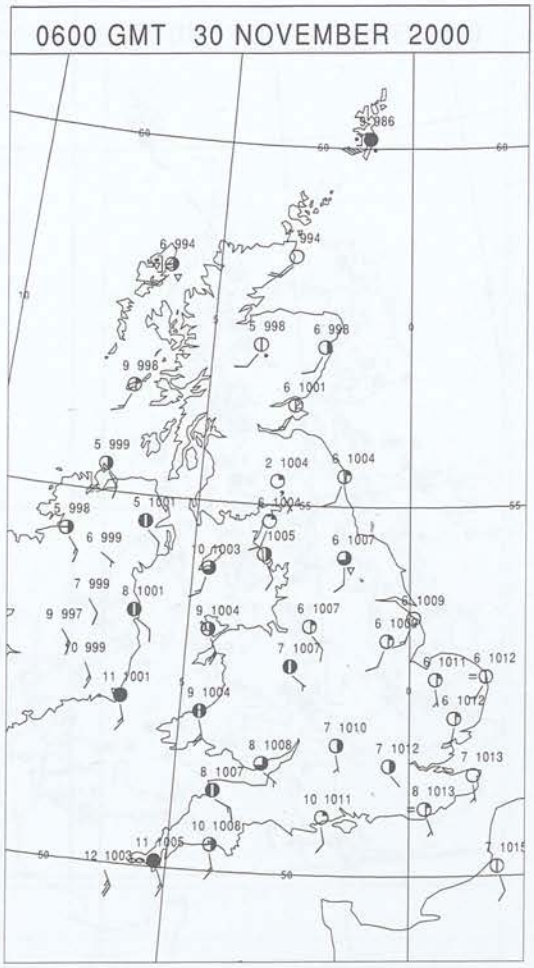

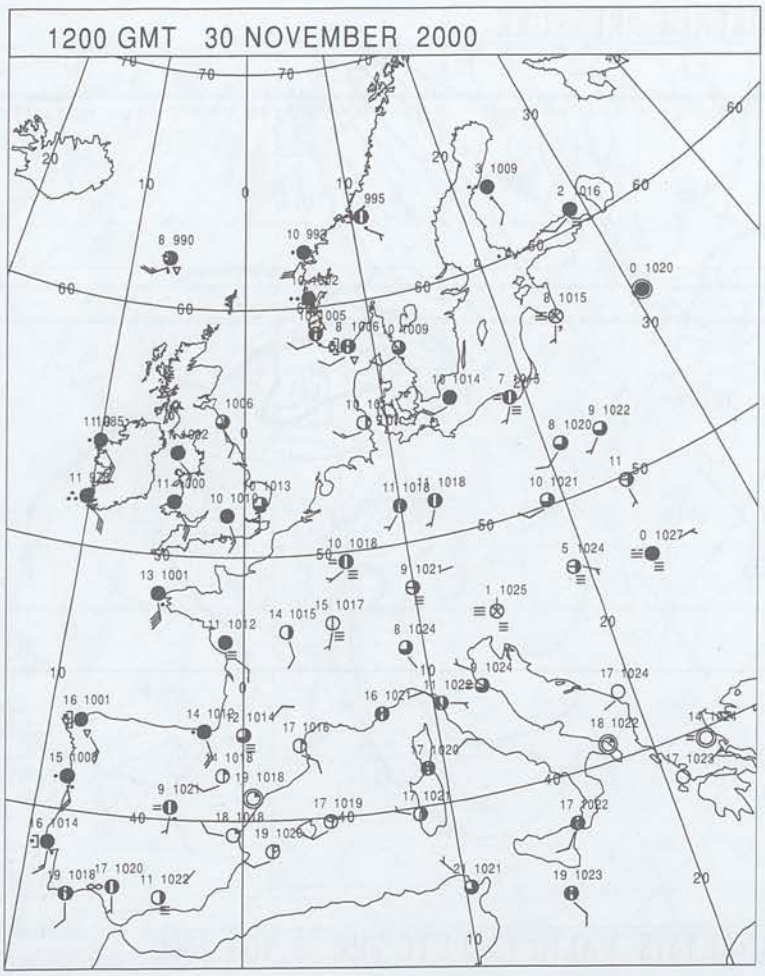

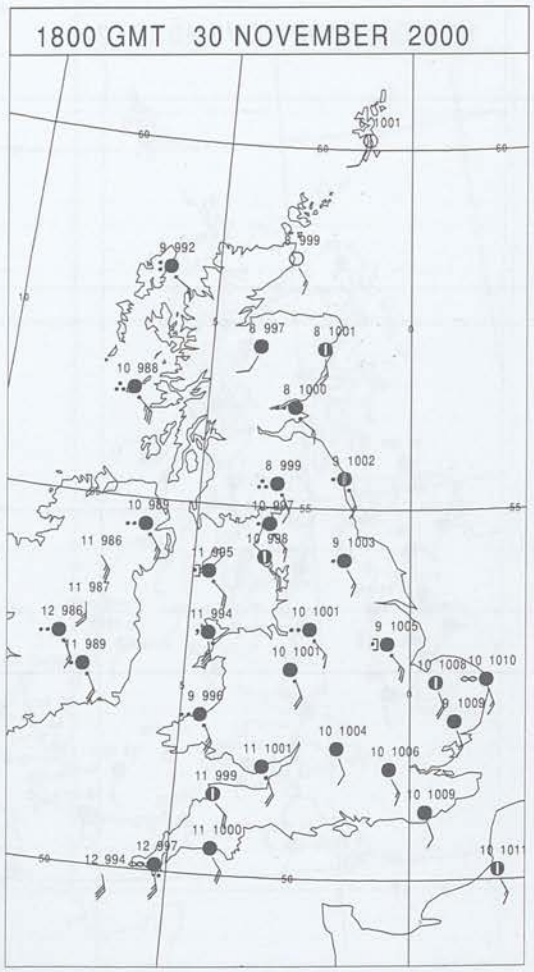

Crown Copyright 2000, All Rights Reserved

SIGNIFICANT WEATHER

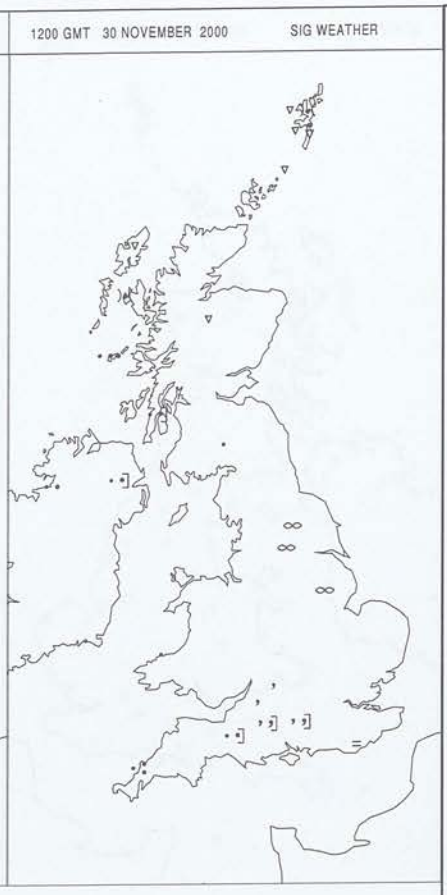

Summary of UK Weather for Thursday 30 November 2000.

Showery outbreaks of rain affected northern Scotland overnight. There was also some pockets of light rain across northeast England initially, but remaining areas had a largely dry night with well broken cloud. There was a ground frost in places and some local mist and fog.

Many places had a dry start to the day with the best of the brighter conditions across eastern counties of England and Scotland. During the morning, rain, occasionally heavy, edged into southwest England and then across Wales and Northern Ireland during the early afternoon period. The rain then pushed across the rest of England and Scotland later in the afternoon and during the evening, although it was quite late in the evening before northeast Scotland, East Anglia and southeast England saw any rain.

It was a windy day in the west, especially during the afternoon with the south to southeasterly wind gusting close to 50 knots along the coasts bordering the Irish Sea and the southwest approaches. The strong winds transferred to western Scotland during the evening.

It was a generally mild.

EXTREMES

Highest Maximum:
14.8 Dalmally, Argyll (In Strathcly
Lowest Maximum:
9.1 Lerwick, Shetland
Lowest Minimum:
1.3 Redhill, Surrey
Lowest Grass Minimum:
-2.4 Charterhall, Berwickshire
-2.4 Coningsby, Lincolnshire
Most Rain:
35.0 Capel Curig, Gwynnedd
Most Sun:
4.9 Hemsby, Norfolk

Crown Copyright 2000, All Rights Reserved

Thursday 30 November 2000

DAILY CLIMATE DATA

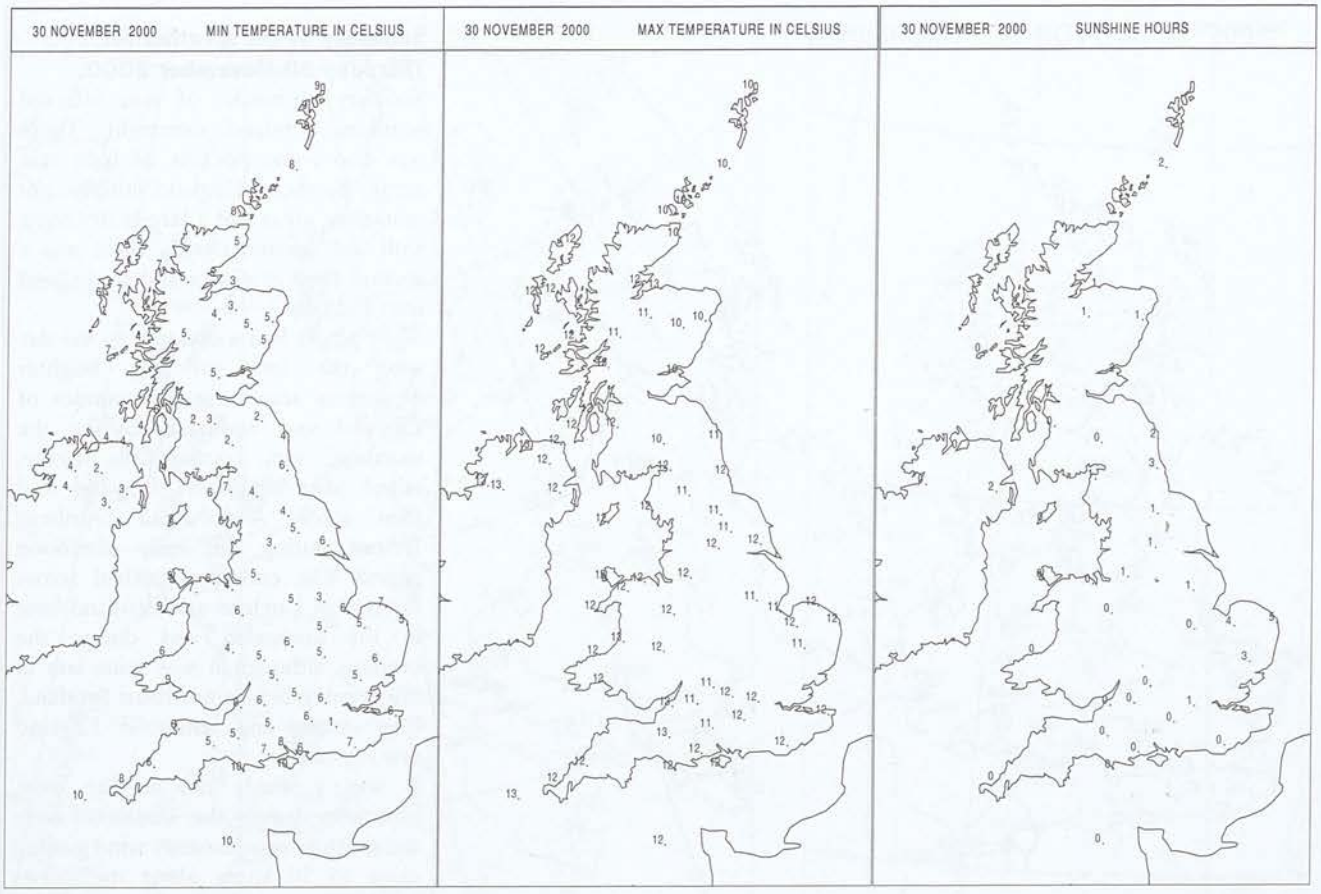

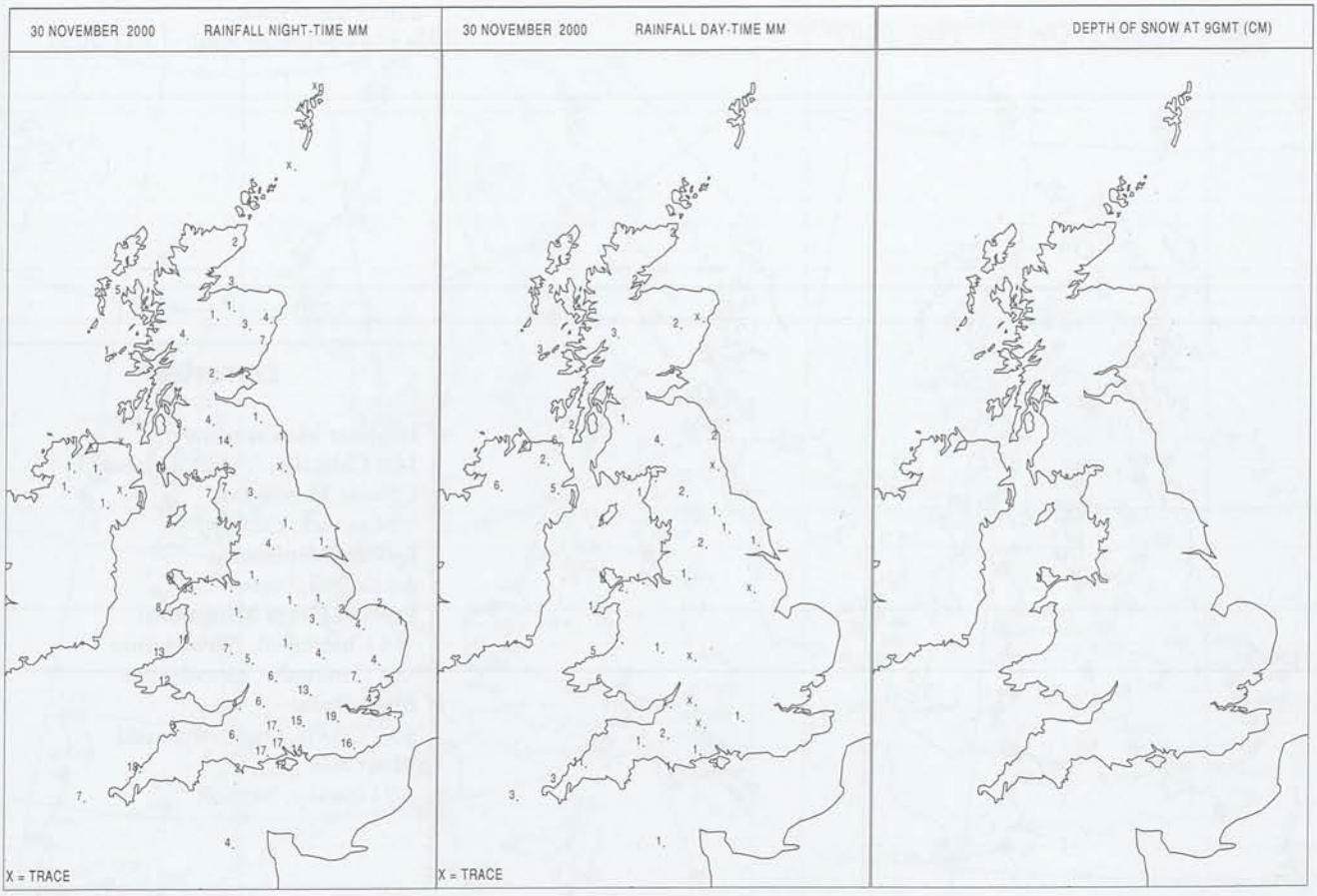

Crown Copyright 2000, All Rights Reserved

The Met.Office